

286



RESOLUTION NO. 2004 -164

Rec'd 4/30/05

Return: Joyce

A RESOLUTION OF NASSAU COUNTY, FLORIDA, ADOPTING A REVISED NON-AD VALOREM ASSESSMENT ROLL FOR A NON-AD VALOREM ASSESSMENT WITHIN THE SOUTH AMELIA ISLAND SHORE STABILIZATION MUNICIPAL SERVICE BENEFIT UNIT OF NASSAU COUNTY AS DESCRIBED HEREIN FOR THE PURPOSE OF PAYING THE COST OF CERTAIN CAPITAL IMPROVEMENTS AND COSTS RELATED THERETO CONSTITUTING A BEACH RENOURISHMENT PROJECT WITHIN SAID AREA; SPECIFYING THE UNIT OF MEASUREMENT FOR, AND THE AMOUNT OF, SAID ASSESSMENT; SPECIFYING THE NUMBER OF YEARS SAID ASSESSMENT IS TO BE LEVIED; PROVIDING FOR ANNUAL APPROVAL AND ADJUSTMENTS TO THE AMOUNT AND UNIT OF MEASUREMENT OF THE ASSESSMENT; SPECIFYING THE PUBLIC SERVICES AND ADMINISTRATIVE COSTS RELATING THERETO TO BE PAID FROM SAID ASSESSMENT; MAKING FINDINGS; AUTHORIZING AND DIRECTING THE CHAIRMAN OF THE BOARD OF COUNTY COMMISSIONERS TO CERTIFY SAID ASSESSMENT ROLL; AUTHORIZING AND DIRECTING APPROPRIATE COUNTY OFFICIALS TO DO ALL THINGS NECESSARY TO CARRY OUT THIS RESOLUTION; PROVIDING AN EFFECTIVE DATE.

WHEREAS, Ordinance 93-14, enacted by the Board of County Commissioners of Nassau County, Florida, as amended by Ordinance No. 94-1, (collectively and as further amended in accordance with its terms, the "Ordinance"), provides an authorization and method for the levy, collection and enforcement of non-ad valorem assessments by Nassau County for beach renourishment benefiting the South Amelia Island Shore Stabilization Municipal Service Benefit Unit; and

WHEREAS, pursuant to Resolution No. 2002-35 adopted by the Board of County Commissioners of Nassau County on February 25, 2002, the Board of County Commissioners expressed its intent to undertake a public improvement constituting a beach nourishment project benefiting properties located in the South Amelia Island Shore Stabilization Municipal Service Benefit Unit ("MSBU") within Nassau County as more particularly described in said resolution and declaring the cost of said project shall be paid by federal and state government grant funds and special assessments levied against real property located in the MSBU specially benefited by the project, which special assessments may be pledged as security for and used to pay debt service on bonds, notes or other obligations issued to finance the cost of the project; and

WHEREAS, the Board of County Commissioners of Nassau County previously adopted Resolution No. 2004-131, establishing an

FILE 200438498 OR BOOK 01273 PGS 0850-1145 RECORDED 11/15/2004 08:42:58 NASSAU COUNTY, J.M. OXLEY, JR. CLERK

assessment roll for the MSBU based on the preliminary assessed property values; and

WHEREAS, the Board of County Commissioners desires to adjust said assessment roll based upon changes in the final and certified assessed valuations of properties within the MSBU.

NOW, THEREFORE BE IT RESOLVED BY THE BOARD OF COUNTY COMMISSIONERS OF NASSAU COUNTY, this 8th day of November, 2004 that:

**Section 1.** The recitals set forth above are hereby adopted by and incorporated into this resolution as findings of the Board of County Commissioners of Nassau County, Florida.

**Section 2.** The revised non-ad valorem assessment roll for the non-ad valorem assessment on the real properties identified on such roll, all of which are located within the MSBU, is hereby adopted for the purpose of establishing the special assessments to finance the cost of the Beach Project. A copy of the assessment roll is attached hereto as Exhibit "A" and by reference made a part hereof.

**Section 3.** (a) The unit of measurement and the methodology to be used for determining the assessment to be levied on real property located in the MSBU to pay the cost of the Beach Project pursuant to this Resolution (the "Beach Project Assessment") are as follows:

1. The total annual debt service for bonds, notes or other obligations issued to finance the cost of the Beach Project and paid from the Beach Project Assessment (for purposes hereof, total annual debt service includes an interest rate of 1% above the rate on the bonds issued to finance the Beach Project, as permitted by the Ordinance) is divided between commercial properties and residential properties (13.5% of estimated debt service is assigned to commercial properties in the aggregate and 86.5% of the estimated debt service is assigned to residential properties in the aggregate).

2. The total debt service to be paid from the Beach Project Assessment on commercial properties is allocated in accordance with the proposed 2004 just valuation of each property as reflected by the records of the Nassau County Property Appraiser.

3. One-half of the total debt service to be paid from the Beach Project Assessment on residential properties (43.25% of total debt service) is allocated to all residential units or properties equally.

4. One-half of the total debt service to be paid from the Beach Project Assessment on residential properties (43.25% of total debt service) is allocated to those residential properties located in three zones within the MSBU based upon location. Zone 1 includes all residential properties facing or fronting the Atlantic Ocean and is allocated 56.83% of the remaining debt service. Zone 2 includes all residential properties located within the MSBU east of State Road A1A and not facing or fronting the Atlantic Ocean and is allocated 19.35% of the remaining debt service. Zone 3 includes residential properties located within the MSBU and west of State Road A1A and is allocated the remaining 23.82% of debt service.

5. Within each of the three (3) zones described in 4., 30% of the total debt service derived from the Beach Project Assessment is divided among all properties or units equally and 70.0% of the total debt service within each zone is allocated to each property or unit according to its proposed 2004 just valuation as reflected by the records of the Nassau County Property Appraiser.

6. The units of measurement for calculation of the assessments as set forth in paragraphs 1 through 5 above shall be adjusted and the assessments recalculated for each fiscal year due to changes in the assessed valuation of real property and changes in the use of property within the MSBU, including new construction.

7. (a) The mathematical formulas applying the methodology and units of measurements set forth above to determine the assessment for each parcel or unit being assessed hereunder shall be those formulas, applying the constants and variables, set forth in Exhibit "C" hereof and incorporated herein as part of this Resolution.

(b) The units of measurement for and the formulas to determine the Beach Project Assessment for the fiscal year beginning on October 1, 2004 as to each property described in Exhibit "A", shall be as set forth in Section 2 hereof and Exhibit "B" hereof, and, thereafter, such units of measurement and formulas are subject to approval and adjustment each year by resolution adopted by the Board of County Commissioners, which adjustment shall only be based on the following factors affecting the amount of the individual assessments: change in the use or value, or status of properties located within the MSBU; changes in the debt service for any bonds, notes or other obligations issued by Nassau County to finance the Beach Project; or due to varying interest rates. The adjustment to the assessments authorized by this Resolution shall not be based on any additional amount being assessed for additions to the Beach Project or for any other

projects or undertakings of Nassau County other than those set forth in this resolution.

**Section 4.** The amount of the Beach Project Assessment for each specific property located within the MSBU for the fiscal year beginning October 1, 2004 shall be provided in Exhibit "A".

**Section 5.** The Board of County Commissioners hereby finds, determines, and declares that the affected properties within the MSBU are specifically benefited by the Beach Project Assessment and that the method used to allocate the costs of the Beach Project Assessment as described in this Resolution, is fair and reasonable. In no event shall the Beach Project Assessment exceed the special benefit received thereby.

**Section 6.** The Beach Project Assessment shall be levied for the fiscal year beginning October 1, 2002, and may be levied for up to a total of five (5) years, subject only to such annual adjustments as are described in this Resolution.

**Section 7.** The costs of the Beach Project are to be paid from the proceeds of the Beach Project Assessment and the proceeds of the Beach Project Assessment are not to be used for any other purpose unrelated to the Beach Project. The costs for the portion of the Beach Project to be paid from the Beach Project Assessment shall not exceed Four Million Dollars (\$4,000,000) as more particularly described in Exhibit "C", which is attached hereto and by reference made a part hereof.

**Section 8.** (a) The Board of County Commissioners does hereby find that all statutory prerequisites to the adoption of the non-ad valorem assessment roll for the Beach Project Assessment have been satisfied, including (i) providing notice by first class United States Mail to all affected property owners within the MSBU, (ii) providing notice by publication in a newspaper of general circulation within Nassau County in accordance with the requirements of Ordinance No. 94-1 and Chapter 197, Florida Statutes, and (iii) a public hearing being held by the Board of County Commissioners as provided in such notices.

(b) Accordingly, the Board of County Commissioners hereby declares that the Beach Project Assessments for the fiscal year beginning October 1, 2004, shall be collected pursuant to the Uniform Method of Collection authorized in the Ordinance and Chapter 197, Florida Statutes.

**Section 9.** (a) The Board of County Commissioners does hereby authorize and direct the Chairman of the Board of County Commissioners to certify the revised non-ad valorem assessment roll for the Beach Project Assessment to the Tax Collector of

Nassau County, Florida, and other appropriate officials and entities involved in the levy and collection of the assessments determined by this Resolution no later than September 15, 2004.

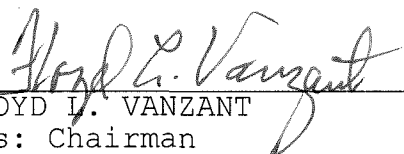
(b) Appropriate officials of Nassau County are hereby authorized to do all things necessary to carry out the terms and conditions of this Resolution, including the mailing of notices to owners of real property against which the assessments are being levied setting forth the amount of such assessment, the date on which it is due, and the date on which an enforceable lien will be imposed upon the property if the assessment has not been paid in full, the levy and collection of the special assessments, the expenditure of the proceeds from the Beach Project Assessment, and contracting with other persons, including the South Amelia Island Shore Stabilization Association, Inc. ("SAISSA"), to administer, plan, and operate the Beach Project provided that any such proposed agreements or contracts shall be presented to the Board of County Commissioners for its consideration.

**Section 10.** Resolution No. 2004-131, to the extent inconsistent with the provisions hereof, is hereby modified and amended.


**Section 11.** This Resolution shall take effect immediately upon its adoption.

DONE AND ADOPTED in Regular Session this 8th day of November, 2004.


BOARD OF COUNTY COMMISSIONERS  
OF NASSAU COUNTY, FLORIDA

  
\_\_\_\_\_  
FLOYD L. VANZANT  
Its: Chairman

ATTEST:

  
\_\_\_\_\_  
J. M. "CHIP" OXLEY, JR.  
Its: Ex-Officio Clerk

Approved as to form by the  
Nassau County Attorney:

A large, stylized handwritten signature in black ink, appearing to read 'M. S. Mullin', is written over a horizontal line. The signature is slanted and overlaps the text below it.

MICHAEL S. MULLIN  
Its: County Attorney

h/anne/res/saissamend

**EXHIBIT "A"**

(Assessment Roll Showing Property and Amount of Assessment)



OFFICE OF  
**Gwendolyn M. Miller, C.F.C.**

Nassau County Tax Collector  
P.O. Box 708  
Fernandina Beach, FL 32035

TAG AGENCY 904.491-7400 TAX AGENCY 904.491.7405  
Callahan 904.879.4227, 1930  
Historic Courthouse 904.491.7420  
Yulee 904.225.2942, 9920  
Fax 904.261.3231  
Web address [www.nassaufitc.com](http://www.nassaufitc.com)  
Email: [gmler@nassaufitc.com](mailto:gmler@nassaufitc.com)

Monday, October 25, 2004

*SAISSA-MSBU*  
*Target Assessment \$1,029,496*

District 1 Oceanfront  
District 2 East of A1A  
District 3 West of A1A  
District 4 All Commercial Properties

BAS	Base Rate Per Unit	\$200.84
UT	Base Rate Per District Per Unit	
	District 1	\$79.82
	District 2	\$51.39
	District 3	\$41.70

VAL	Assessment Rate Per Dollar Of Value	
	District 1	.000367 x assessed value
	District 2	.000387 x assessed value
	District 3	.000256 x assessed value
	District 4	.001641 x assessed value



T A X R O L L

Property Number Owner name & Address	DOR Use	Tax Dist	Location and/or Legal Description		AMI	BAS	
39-1N-29-0000-0001-0000 RIVERSTONE PROPERTIES LLC 901 EAST CARY ST SUITE 1500 RICHMOND, VA 23219	0000	001	A1A PT SECS 39 & 38 E OF A1A IN OR 967/1425 & OR 891/911	125 UNITS 9740000 ASSESSED VALUE	AMI AMI AMI ***	BAS UT VAL TOTAL	25,105.00 9,977.50 3,574.58 38,657.08
01-6N-29-AICO-0001-0000 AMELIA PLANTATION COMPANY 3000 FIRST COAST HWY AMELIA ISLAND PLANTATION FERNANDINA BEACH, FL 32034	2100	004	X PHASE ONE PT OF SEC 1 TWN 1N & PT OF SECS 18 20 21 22 23 TWN 2N RG 28 PAR 1 OR 319/666 OR 340/187 & OR 337/537 & 543 OR 410/230 & OR 473/486 EX CEDAR POINT PB 4/103 & 107 EX LAKEHOUSES PB 5/50 EX PARCEL 16 & EX OR 473/484 EX VILLA PARCELS 42 & 53 EX PARCELS 15 17 & EX PARC 1-1 ESMT OR 491/968 EX ESMT OR 587/630 & 635 (EX PARCEL AICO 1-2 & 1-3) UTIL ESMT OR 795/1206 ESMT IN PT OR 817/602 EX BEACHSIDE VILLAS CONDO OR 805/64-249 EX ESMT IN OR 817/594 EX 1-4 & 1-8 ESMT IN OR 845/856 CONSERVATION ESMT PT 844/662 14-3 & 14-4 OR 845/850 EX AICO 1-5 & EX AICO 1-6 EX OCEAN CLUB DR PB 6/107-110 EX OR 948/532 & EX AICO 1-7 EX OCEAN CLUB VILLAS CONDO OR 938/1812-1972 ESMT OR 962/1752 & 996/1593 EX ESMT IN OR 995/389 ESMT OR 1032/1600 (EX ESMT IN OR 1082/1727) ESMT PT OR 1046/1014 EX OCEAN CLUB VILLAS SOUTH CONDO OR 1046/1043-1156	1 UNITS 2337965 ASSESSED VALUE	AMI AMI AMI ***	BAS UT VAL TOTAL	.00 .00 3,836.60 3,836.60
01-6N-29-AICO-0001-0040 AMELIA PLANTATION COMPANY AMELIA ISLAND PLANTATION FERNANDINA BEACH, FL 32034	7700	004	- PT OF SECS 18 & 20-2N-28E PT OR 319/666 & OR 340/187 & PT OR 337/537 & 543 PT OR 410/230 & OR 473/486 THE OCEAN CLUB ESMT PT OR 1046/1014	1 UNITS 5548795 ASSESSED VALUE	AMI AMI AMI ***	BAS UT VAL TOTAL	.00 .00 9,105.57 9,105.57
01-6N-29-AICO-0001-0070 AMELIA PLANTATION COMPANY 3000 FIRST COAST HWY AMELIA ISLAND PLANTATION FERNANDINA BEACH, FL 32034	1600	004	FIRST COAST HW PT OF SECT22-2N-28E PT OR 319/666&(PT337/537 &543) EX UTILITY ESMT IN OR 975/126 UTILITY ESMT IN OR 1062/1810 AMELIA ISLAND PLANTATION VILLAGE SITE	1 UNITS 6204830 ASSESSED VALUE	AMI AMI AMI ***	BAS UT VAL TOTAL	.00 .00 10,182.13 10,182.13
01-6N-29-AICO-0001-0080 AMELIA PLANTATION CHAPEL INC	7100	001	IN OR 1225/1723	1 UNITS 72000 ASSESSED VALUE	AMI AMI	BAS UT	200.84 79.82

		AMI	VAL	
		***	TOTAL	
AMELIA VILLAGE BOX 14 FERNANDINA BEACH, FL 32035-0014				26.42 307.08
01-6N-29-AICO-0002-0000	0100 003	9 MARSH HAWK RD SUDDATH LOVICK P & NINA B 103 SEA MARSH ROAD FERNANDINA BEACH, FL 32034	1 UNITS 473431 ASSESSED VALUE	AMI BAS 200.84 AMI UT 41.70 AMI VAL 121.20 *** TOTAL 363.74
01-6N-29-AICO-0002-0010	0100 003	5 MARSH HAWK RD HARRIS AUDLEY C SR & IRENE G CO-TRUSTEES OF THE HARRIS FAMILY TRUST 6705 SW 35TH WAY GAINESVILLE, FL 32608	1 UNITS 518905 ASSESSED VALUE	AMI BAS 200.84 AMI UT 41.70 AMI VAL 132.84 *** TOTAL 375.38
01-6N-29-AICO-0002-0030	0000 003	MARSH HAWK RD SUDDATH LOVICK P & NINA B 103 SEA MARSH ROAD FERNANDINA BEACH, FL 32034	1 UNITS 250000 ASSESSED VALUE	AMI BAS 200.84 AMI UT 41.70 AMI VAL 64.00 *** TOTAL 306.54
01-6N-29-AICO-0002-0040	0700 003	MARSH HAWK RD DEROY VIRGINIA L DOMAINE DES LIGNERIES 37390 CHARENTILLY, - FRANCE	1 UNITS 307995 ASSESSED VALUE	AMI BAS 200.84 AMI UT 41.70 AMI VAL 78.85 *** TOTAL 321.39
01-6N-29-AICO-0003-0000	1000 004	X AMELIA ISLAND COMPANY 3000 FIRST COAST HWY FERNANDINA BEACH, FL 32034	1 UNITS 309750 ASSESSED VALUE	AMI BAS .00 AMI UT .00 AMI VAL 508.30 *** TOTAL 508.30
01-6N-29-AICO-0003-0010	1700 004	- AMELIA PLANTATION COMPANY AMELIA PLANTATION FERNANDINA BEACH, FL 32034	1 UNITS 868827 ASSESSED VALUE	AMI BAS .00 AMI UT .00 AMI VAL 1,425.75 *** TOTAL 1,425.75
01-6N-29-AICO-0003-0020	1200 004	1 AMELIA VILLAGE KOLAR ENTERPRISES LIMITED PARTNERSHIP 36 SEA MARSH RD FERNANDINA BEACH, FL 32034	1 UNITS 181697 ASSESSED VALUE	AMI BAS .00 AMI UT .00 AMI VAL 298.16 *** TOTAL 298.16
01-6N-29-AICO-0003-0030	1200 004	2 AMELIA VILLAGE KOLAR JANET H 36 SEA MARSH RD FERNANDINA BEACH, FL 32034	1 UNITS 179890 ASSESSED VALUE	AMI BAS .00 AMI UT .00 AMI VAL 295.20 *** TOTAL 295.20
01-6N-29-AICO-0003-0040	1200 004	3 AMELIA VILLAGE R & D COOPER LTD 3000 FIRST COAST HWY FERNANDINA BEACH, FL 32034	1 UNITS 212978 ASSESSED VALUE	AMI BAS .00 AMI UT .00 AMI VAL 349.50 *** TOTAL 349.50
01-6N-29-AICO-0003-0050	1200 004	4 AMELIA VILLAGE BYRD & ASSOCIATES 23 HARRISON CREEK RD FERNANDINA BEACH, FL 32034	1 UNITS 284178 ASSESSED VALUE	AMI BAS .00 AMI UT .00 AMI VAL 466.34 *** TOTAL 466.34
01-6N-29-AICO-0003-0060	2100 004	5 AMELIA VILLAGE AMELIA PLANTATION CO AMELIA ISLAND PLANTATION FERNANDINA BEACH, FL 32034	1 UNITS 239993 ASSESSED VALUE	AMI BAS .00 AMI UT .00 AMI VAL 393.83 *** TOTAL 393.83

01-6N-29-AICO-0003-0070	1200 004	6 AMELIA VILLAGE HARDING JACQUELINE M & SANDRA LEE MALCOLM P O BOX 8023 FERNANDINA BEACH, FL 32035	1 UNITS 186656 ASSESSED VALUE	AMI BAS AMI UT AMI VAL *** TOTAL	.00 .00 306.30 306.30
01-6N-29-AICO-0003-0080	1800 004	7 AMELIA VILLAGE AMELIA PLANTATION COMPANY AMELIA ISLAND PLANTATION FERNANDINA BEACH, FL 32034	1 UNITS 131212 ASSESSED VALUE	AMI BAS AMI UT AMI VAL *** TOTAL	.00 .00 215.32 215.32
01-6N-29-AICO-0003-0090	1800 004	8 AMELIA VILLAGE AMELIA PLANTATION COMPANY AMELIA ISLAND PLANTATION FERNANDINA BEACH, FL 32034	1 UNITS 223805 ASSESSED VALUE	AMI BAS AMI UT AMI VAL *** TOTAL	.00 .00 367.26 367.26
01-6N-29-AICO-0003-0100	1200 004	AMELIA VILLAGE R & D COOPER LTD 1400 REPUBLIC BUILDING 25 WEST PROSPECT AVE CLEVELAND, OH 44115	1 UNITS 598069 ASSESSED VALUE	AMI BAS AMI UT AMI VAL *** TOTAL	.00 .00 981.43 981.43
01-6N-29-AICO-0003-0110	1000 004	X SIMMONS LOU 24 SEA MARSH ROAD FERNANDINA BEACH, FL 32034	1 UNITS 100000 ASSESSED VALUE	AMI BAS AMI UT AMI VAL *** TOTAL	.00 .00 164.10 164.10
01-6N-29-AICO-0003-0120	1100 004	AMELIA VILLAGE SIMMONS LOU 24 SEA MARSH RD FERNANDINA BEACH, FL 32034	1 UNITS 165655 ASSESSED VALUE	AMI BAS AMI UT AMI VAL *** TOTAL	.00 .00 271.84 271.84
01-6N-29-AICO-0003-0130	7100 006	BOWMAN RD AMELIA PLANTATION CHAPEL INC PO BOX 8014 FERNANDINA BEACH, FL 32035-8014	1 UNITS 179600 ASSESSED VALUE	AMI BAS AMI UT AMI VAL *** TOTAL	.00 .00 .00 .00
01-6N-29-AICO-0003-0140	1000 004	IN OR 253 PG 10	1 UNITS	AMI BAS	.00

Property Number Owner name & Address	DOR Use	Tax Dist	Location and/or Legal Description		AMI	UT	
VILLAGE CENTERS OWNERS ASSOC PO BOX 8051 FERNANDINA BEACH, FL 32035-8051				4350 ASSESSED VALUE	AMI	UT	.00
					AMI	VAL	7.14
					***	TOTAL	7.14
01-6N-29-AICO-0003-0150 AMELIA CAPITAL CORP AMELIA VILLAGE 3473 SATELLITE BLVD STE 211 DULUTH, GA 30096	1800	004	AMELIA VILLAGE IN OR 968/1444	1 UNITS 227430 ASSESSED VALUE	AMI	BAS	.00
					AMI	UT	.00
					AMI	VAL	373.21
					***	TOTAL	373.21
01-6N-29-AICO-0003-0160 AMELIA PLANTATION CHAPEL INC P O BOX 8014 AMELIA ISLAND PLANTATION FERNANDINA BEACH, FL 32035-8014	7100	006	X IN OR 560 PG 718 ESMT IN OR 962/1705	1 UNITS 672930 ASSESSED VALUE	AMI	BAS	.00
					AMI	UT	.00
					AMI	VAL	.00
					***	TOTAL	.00
01-6N-29-AICO-0004-0000 AMELIA PLANTATION COMPANY AMELIA PLANTATION FERNANDINA BEACH, FL 32034	2100	004	PARCEL 4 AIC BEACH CLUB ESMT PT OR 823/84 AMELIA ISLAND PLANTATION PT OF OR 266/365	1 UNITS 3014546 ASSESSED VALUE	AMI	BAS	.00
					AMI	UT	.00
					AMI	VAL	4,946.87
					***	TOTAL	4,946.87
01-6N-29-AICO-0005-0000 AMELIA PLANTATION COMPANY AMELIA PLANTATION FERNANDINA BEACH, FL 32034	2100	004	BEACH WOOD RD PARCEL 5 EX 5-1 RACQUET PARK AMELIA ISLAND PLANTATION PT OF OR 266 PG 414 EX ESMT IN OR 962/1723 ESMT IN OR 266 PG 472	1 UNITS 7087128 ASSESSED VALUE	AMI	BAS	.00
					AMI	UT	.00
					AMI	VAL	11,629.98
					***	TOTAL	11,629.98
01-6N-29-AICO-0005-0010 AMELIA PLANTATION COMPANY AMELIA PLANTATION FERNANDINA BEACH, FL 32034	1000	004	PARCEL 5-1 ESMT IN OR 962/1723 RACQUET PARK AMELIA ISLAND PLANTATION PT OR 266/365	1 UNITS 891800 ASSESSED VALUE	AMI	BAS	.00
					AMI	UT	.00
					AMI	VAL	1,463.44
					***	TOTAL	1,463.44
01-6N-29-AICO-0006-0000 AMELIA PLANTATION COMPANY AMELIA PLANTATION FERNANDINA BEACH, FL 32034	3800	004	SEA MARSH RD PARCEL 6 (EX PT OF PAR 16) AIC GOLF PRO SHOP & CART BARN 1 & 2 AMELIA ISLAND PLANTATION PT OF OR 266 PG 365	1 UNITS 990785 ASSESSED VALUE	AMI	BAS	.00
					AMI	UT	.00
					AMI	VAL	1,625.88
					***	TOTAL	1,625.88
01-6N-29-AICO-0006-0010 AMELIA PLANTATION COMPANY AMELIA PLANTATION FERNANDINA BEACH, FL 32034	2500	004	- PARCEL 6-1 GOLF MAINTENANCE BLDG AMELIA ISLAND PLANTATION PT OF OR 266 PG 365	1 UNITS 213571 ASSESSED VALUE	AMI	BAS	.00
					AMI	UT	.00
					AMI	VAL	350.47
					***	TOTAL	350.47
01-6N-29-AICO-0006-0020 AMELIA PLANTATION COMPANY AMELIA PLANTATION FERNANDINA BEACH, FL 32034	3800	004	PARCEL 6-2 EX 6-3 AIC GOLF COURSE AMELIA ISLAND PLANTATION PT OF OR 266 PG 365 UTILITY ESMT IN OR 829/550 ESMTS IN OR 266/475 & OR 391/1 ESMT IN OR 962/1738 EX ESMT IN OR 962/1705	1 UNITS 5792105 ASSESSED VALUE	AMI	BAS	.00
					AMI	UT	.00
					AMI	VAL	9,504.84
					***	TOTAL	9,504.84

APN	OWNER	APN	DESCRIPTION	UNITS	ASSESSMENT VALUE	AMI	BAS	UT	VAL	TOTAL
01-6N-29-AICO-0006-0030	LEPORIN PETER P & ANNAMAE J 47 MARSH CREEK ROAD FERNANDINA BEACH, FL 32034	0000 003	MARSH CREEK RD IN OR 917/445	1 UNITS	31500 ASSESSED VALUE	AMI	BAS	UT	VAL	200.84 41.70 8.06 *** TOTAL 250.60
01-6N-29-AICO-0007-000A	AMELIA ISLAND COMPANY AMELIA ISLAND PLANTATION AMELIA ISLAND, FL 32034	3900 004	PARTIAL ASSESSMENT OF THE AMELIA INN PARCEL 01 6N 29 AICO 0007 0000	1 UNITS	9999999 ASSESSED VALUE	AMI	BAS	UT	VAL	.00 .00 16,410.00 *** TOTAL 16,410.00
01-6N-29-AICO-0007-000B	AMELIA ISLAND COMPANY AMELIA ISLAND PLANTATION AMELIA ISLAND, FL 32034	3900 004	PARTIAL ASSESSMENT OF THE AMELIA INN PARCEL 01-6N-29-AICO-0007-0000	1 UNITS	9999999 ASSESSED VALUE	AMI	BAS	UT	VAL	.00 .00 16,410.00 *** TOTAL 16,410.00
01-6N-29-AICO-0007-0000	AMELIA PLANTATION COMPANY AMELIA PLANTATION FERNANDINA BEACH, FL 32034	3900 004	- PARCEL 7 SEC 22-2N-28 ESMT PT OR 823/84 AMELIA ISLAND INN PT OF OR 266/365	1 UNITS	9871373 ASSESSED VALUE	AMI	BAS	UT	VAL	.00 .00 16,198.92 *** TOTAL 16,198.92
01-6N-29-AICO-0007-0010	AMELIA PLANTATION COMPANY AMELIA ISLAND PLANTATION FERNANDINA BEACH, FL 32034	1000 004	BEACH WOOD RD PARCEL 7-1 SEC 22-2N-28 EX PT OR 376/618 INCL PT OR 783/932 ESMT PT OR 823/84 TERMINATION OF CONDO & PT OR 790/1600 RELEASE OF CLASS B COVENANTS	1 UNITS	1222500 ASSESSED VALUE	AMI	BAS	UT	VAL	.00 .00 2,006.12 *** TOTAL 2,006.12
01-6N-29-AICO-0007-0020	AMELIA PLANTATION COMPANY AMELIA ISLAND PLANTATION FERNANDINA BEACH, FL 32034	1000 004	- PARCEL 7-2 SEC 22-2N-28 EX PT OR 376/618 TERMINATION ESMT OR 790/1602 INCL PT OR 783/932 ESMT PT OR 823/84 TERMINATION OF CONDO & PT OR 790/1600 RELEASE OF CLASS B COVENANTS	1 UNITS	1132500 ASSESSED VALUE	AMI	BAS	UT	VAL	.00 .00 1,858.43 *** TOTAL 1,858.43
01-6N-29-AICO-0008-0000	COOPER RICHARD A TRUSTEE 2750 TERMINAL TOWER 50 PUBLIC SQUARD CLEVELAND, OH 44113-2287	1800 004	AMELIA RD IN OR 645 PG 551 SEC 22-2N-28 PARCELS 8 & 1-1	1 UNITS	618880 ASSESSED VALUE	AMI	BAS	UT	VAL	.00 .00 1,015.58 *** TOTAL 1,015.58
01-6N-29-AICO-0008-0010	SOUTHERN BELL TEL & TEL CO C/O BELLSOUTH TELECOMM TAX 22ND FLOOR 1155 PEACHTREE ST NE ATLANTA, GA 30309-3610	0000 004	IN OR 328 PG 488 TELEPHONE REMOTE TERMINAL FAC	1 UNITS	3000 ASSESSED VALUE	AMI	BAS	UT	VAL	.00 .00 4.92 *** TOTAL 4.92
01-6N-29-AICO-0009-0000	NASSAU COUNTY PO BOX 1010 FERNANDINA BEACH, FL 32035-1010	8600 006	- PARCEL 9 SEC 22-2N-28 AMELIA ISLAND UTILITIES REPUMP STATION UTILITY ESMT IN OR 787/939 OR 1127/589 CASE #03-113 ESMT IN OR 266/475	1 UNITS	236700 ASSESSED VALUE	AMI	BAS	UT	VAL	.00 .00 .00 *** TOTAL .00
01-6N-29-AICO-0010-0000	AMELIA PLANTATION COMPANY AMELIA PLANTATION FERNANDINA BEACH, FL 32034	0000 004	BEACH WALKER RD PT OF PARCEL 1 01-1N-28 IN OR 302 PG 397	1 UNITS	16200 ASSESSED VALUE	AMI	BAS	UT	VAL	.00 .00 26.58 *** TOTAL 26.58

01-6N-29-AICO-0011-0000	8600 006	AIA FIRST COAST HWY OR 1127/589 CASE #03-113	1 UNITS 70250 ASSESSED VALUE	AMI AMI AMI ***	BAS UT VAL TOTAL	.00 .00 .00 .00
NASSAU COUNTY PO BOX 1010 FERNANDINA BEACH, FL 32035-1010						
01-6N-29-AICO-0012-0000	8600 006	BEACH WALKER RD OR 1127/589 CASE #03-113	1 UNITS 10500 ASSESSED VALUE	AMI AMI AMI ***	BAS UT VAL TOTAL	.00 .00 .00 .00
NASSAU COUNTY PO BOX 1010 FERNANDINA BEACH, FL 32035-1010						
01-6N-29-AICO-0013-0000	8600 006	A1A FIRST COAST HWY OR 1127/589 CASE #03-113	1 UNITS 382500 ASSESSED VALUE	AMI AMI AMI ***	BAS UT VAL TOTAL	.00 .00 .00 .00
NASSAU COUNTY PO BOX 1010 FERNANDINA BEACH, FL 32035-1010						
01-6N-29-AICO-0015-0000	8600 006	BURNEY RD IN OR 473 PG 480 BOARD OF COMMISSIONERS BEACH FRONT PARK & PARKING P O BOX 1010 FERNANDINA BEACH, FL 32035-1010	1 UNITS 1342821 ASSESSED VALUE	AMI AMI AMI ***	BAS UT VAL TOTAL	.00 .00 .00 .00
01-6N-29-AICO-0017-0000	0100 003	37 MARSH HAWK RD PARCEL 17 IN OR 926/154	1 UNITS 670768 ASSESSED VALUE	AMI AMI AMI ***	BAS UT VAL TOTAL	200.84 41.70 171.72 414.26
GUTHRIE DONALD A & LAURETTA J 37 MARSH HAWK ROAD FERNANDINA BEACH, FL 32034						
01-6N-29-V020-0003-0000	N. 006	- PHASE 3 ESMT PT OR 893/564 WATER ESMT IN OR 890/1741 NOW UNITS 443-463 OF BEACHSIDE VILLAS CONDO PHASE 3 2ND AMENDMENT OR 893/574-612 FOR INFORMATION ONLY	1 UNITS	AMI AMI AMI ***	BAS UT VAL TOTAL	.00 .00 .00 .00
AMELIA PLANTATION COMPANY AMELIA PLANTATION FERNANDINA BEACH, FL 32034						

Property Number Owner name & Address	DOR Use	Tax Dist	Location and/or Legal Description					
01-6N-29-V020-0401-0000 TREGELLAS HAROLD S 2871 PACES LAKE DRIVE ATLANTA, GA 30339	0400	001	401 BEACHSIDE PL UNIT 401 IN OR 809 PG 516 BEACHSIDE VILLAS CONDO OR 805/64	1 UNITS 700000 ASSESSED VALUE	AMI AMI AMI ***	BAS UT VAL TOTAL	200.84 79.82 256.90 537.56	
01-6N-29-V020-0402-0000 FINNERTY RICHARD E & WENDY M PO BOX 212 LINCOLN, MA 01773	0400	001	402 BEACHSIDE PL UNIT 402 IN OR 807 PG 518 BEACHSIDE VILLAS CONDO OR 805/64	1 UNITS 875000 ASSESSED VALUE	AMI AMI AMI ***	BAS UT VAL TOTAL	200.84 79.82 321.13 601.79	
01-6N-29-V020-0403-0000 AMELIA RAY PROPERTIES LLC 2075 CENTRE POINTE BLVD TALLAHASSEE, FL 32308	0400	001	403 BEACHSIDE PL UNIT 403 IN OR 1247/1766 BEACHSIDE VILLAS CONDO OR 805/64	1 UNITS 700000 ASSESSED VALUE	AMI AMI AMI ***	BAS UT VAL TOTAL	200.84 79.82 256.90 537.56	
01-6N-29-V020-0404-0000 NELSON WILLIAM M & SUSAN K 404 BEACHSIDE PLACE FERNANDINA BEACH, FL 32034	0400	001	404 BEACHSIDE PL UNIT 404 IN OR 1033/524 BEACHSIDE VILLAS CONDO OR 805/64	1 UNITS 750000 ASSESSED VALUE	AMI AMI AMI ***	BAS UT VAL TOTAL	200.84 79.82 275.25 555.91	
01-6N-29-V020-0405-0000 SHAW JAMES H & AUDREY B 405 BEACHSIDE PLACE FERNANDINA BEACH, FL 32035-8007	0400	001	405 BEACHSIDE PL UNIT 405 IN OR 807 PG 1746 BEACHSIDE VILLAS CONDO OR 805/64	1 UNITS 387644 ASSESSED VALUE	AMI AMI AMI ***	BAS UT VAL TOTAL	200.84 79.82 142.27 422.93	
01-6N-29-V020-0406-0000 LANT LLLP 5 ST ANDREWS CIRCLE VALDOSTA, GA 31605	0400	001	406 BEACHSIDE PL UNIT 406 IN OR 1238/1865 BEACHSIDE VILLAS CONDO OR 805/64	1 UNITS 687825 ASSESSED VALUE	AMI AMI AMI ***	BAS UT VAL TOTAL	200.84 79.82 252.43 533.09	
01-6N-29-V020-0407-0000 LAYTON DONALD H & SANDRA LYNN LAZO (H&W) 885 PARK AVE APT #5-A NEW YORK, NY 10021	0400	001	407 BEACHSIDE PL UNIT 407 IN OR 895/447 BEACHSIDE VILLAS CONDO OR 805/64	1 UNITS 800000 ASSESSED VALUE	AMI AMI AMI ***	BAS UT VAL TOTAL	200.84 79.82 293.60 574.26	
01-6N-29-V020-0408-0000 SCHIEBLER GEROLD L & AUDREY L 408 BEACHSIDE PLACE FERNANDINA BEACH, FL 32034	0400	001	408 BEACHSIDE PL UNIT 408 IN OR 805 PG 1870 BEACHSIDE VILLAS CONDO OR 805/64	1 UNITS 390702 ASSESSED VALUE	AMI AMI AMI ***	BAS UT VAL TOTAL	200.84 79.82 143.39 424.05	
01-6N-29-V020-0409-0000 BROOME CHERYL K 409 BEACHSIDE PLACE FERNANDINA BEACH, FL 32034	0400	001	409 BEACHSIDE PL UNIT 409 IN OR 806 PG 1419 BEACHSIDE VILLAS CONDO OR 805/64	1 UNITS 372357 ASSESSED VALUE	AMI AMI AMI ***	BAS UT VAL TOTAL	200.84 79.82 136.66 417.32	
01-6N-29-V020-0410-0000 GILBERT STEWART D & CAROL A 410 BEACHSIDE PLACE FERNANDINA BEACH, FL 32034	0400	001	410 BEACHSIDE PL UNIT 410 IN OR 1185/719 BEACHSIDE VILLAS CONDO OR 805/64	1 UNITS 850000 ASSESSED VALUE	AMI AMI AMI ***	BAS UT VAL TOTAL	200.84 79.82 311.95 592.61	

01-6N-29-V020-0411-0000	0400 001	411 BEACHSIDE PL UNIT 411 IN OR 807 PG 527 BEACHSIDE VILLAS CONDO OR 805/64	1 UNITS 950000 ASSESSED VALUE	AMI AMI AMI ***	BAS UT VAL TOTAL	200.84 79.82 348.65 629.31
01-6N-29-V020-0412-0000	0400 001	412 BEACHSIDE PL UNIT 412 IN OR 811 PG 1090 BEACHSIDE VILLAS CONDO OR 805/64	1 UNITS 850000 ASSESSED VALUE	AMI AMI AMI ***	BAS UT VAL TOTAL	200.84 79.82 311.95 592.61
01-6N-29-V020-0413-0000	0400 001	413 BEACHSIDE PL UNIT 413 IN OR 807 PG 1324 BEACHSIDE VILLAS CONDO OR 805/64	1 UNITS 925000 ASSESSED VALUE	AMI AMI AMI ***	BAS UT VAL TOTAL	200.84 79.82 339.48 620.14
01-6N-29-V020-0414-0000	0400 001	414 BEACHSIDE PL UNIT 414 IN OR 1238/1876 BEACHSIDE VILLAS CONDO OR 805/64	1 UNITS 1000000 ASSESSED VALUE	AMI AMI AMI ***	BAS UT VAL TOTAL	200.84 79.82 367.00 647.66
01-6N-29-V020-0415-0000	0400 001	415 BEACHSIDE PL UNIT 415 IN OR 806 PG 1340 BEACHSIDE VILLAS CONDO OR 805/64	1 UNITS 428483 ASSESSED VALUE	AMI AMI AMI ***	BAS UT VAL TOTAL	200.84 79.82 157.25 437.91
01-6N-29-V020-0416-0000	0400 001	416 BEACHSIDE PL UNIT 416 IN OR 811 PG 947 BEACHSIDE VILLAS CONDO OR 805/64	1 UNITS 539972 ASSESSED VALUE	AMI AMI AMI ***	BAS UT VAL TOTAL	200.84 79.82 198.17 478.83
01-6N-29-V020-0417-0000	0400 001	417 BEACHSIDE PL UNIT 417 IN OR 935/1392 BEACHSIDE VILLAS CONDO OR 805/64	1 UNITS 1050000 ASSESSED VALUE	AMI AMI AMI ***	BAS UT VAL TOTAL	200.84 79.82 385.35 666.01
01-6N-29-V020-0418-0000	0400 001	418 BEACHSIDE PL UNIT 418 IN OR 870/686 BEACHSIDE VILLAS CONDO OR 805/64	1 UNITS 862500 ASSESSED VALUE	AMI AMI AMI ***	BAS UT VAL TOTAL	200.84 79.82 316.54 597.20
01-6N-29-V020-0419-0000	0400 001	419 BEACHSIDE PL UNIT 419 IN OR 810 PG 1233 BEACHSIDE VILLAS CONDO OR 805/64	1 UNITS 950000 ASSESSED VALUE	AMI AMI AMI ***	BAS UT VAL TOTAL	200.84 79.82 348.65 629.31
01-6N-29-V020-0420-0000	0400 001	420 BEACHSIDE PL UNIT 420 IN OR 1018/1785 BEACHSIDE VILLAS CONDO OR 805/64	1 UNITS 1100000 ASSESSED VALUE	AMI AMI AMI ***	BAS UT VAL TOTAL	200.84 79.82 403.70 684.36
01-6N-29-V020-0421-0000	0400 001	421 BEACHSIDE PL UNIT 421 IN OR 913/1628 BEACHSIDE VILLAS CONDO OR 805/64	1 UNITS 950000 ASSESSED VALUE	AMI AMI AMI ***	BAS UT VAL TOTAL	200.84 79.82 348.65 629.31



01-6N-29-V020-0422-0000	0400 001	422 BEACHSIDE PL UNIT 422 IN OR 861/939 BEACHSIDE VILLAS CONDO OR 858/1768	1 UNITS 367116 ASSESSED VALUE	AMI BAS AMI UT AMI VAL *** TOTAL	200.84 79.82 134.73 415.39
01-6N-29-V020-0423-0000	0400 001	423 BEACHSIDE PL UNIT 423 IN OR 1234/1869 BEACHSIDE VILLAS CONDO OR 858/1768	1 UNITS 950000 ASSESSED VALUE	AMI BAS AMI UT AMI VAL *** TOTAL	200.84 79.82 348.65 629.31
01-6N-29-V020-0424-0000	0400 001	424 BEACHSIDE PL UNIT 424 IN OR 977/799 BEACHSIDE VILLAS CONDO OR 858/1768	1 UNITS 636875 ASSESSED VALUE	AMI BAS AMI UT AMI VAL *** TOTAL	200.84 79.82 233.73 514.39
01-6N-29-V020-0425-0000	0400 001	425 BEACHSIDE PL UNIT 425 IN OR 862/353 BEACHSIDE VILLAS CONDO OR 858/1768	1 UNITS 687825 ASSESSED VALUE	AMI BAS AMI UT AMI VAL *** TOTAL	200.84 79.82 252.43 533.09
01-6N-29-V020-0426-0000	0400 001	426 BEACHSIDE PL UNIT 426 IN OR 859/1650 BEACHSIDE VILLAS CONDO OR 858/1768	1 UNITS 866150 ASSESSED VALUE	AMI BAS AMI UT AMI VAL *** TOTAL	200.84 79.82 317.88 598.54
01-6N-29-V020-0427-0000	0400 001	427 BEACHSIDE PL UNIT 427 IN OR 863/1066 BEACHSIDE VILLAS CONDO OR 858/1768	1 UNITS 750000 ASSESSED VALUE	AMI BAS AMI UT AMI VAL *** TOTAL	200.84 79.82 275.25 555.91
01-6N-29-V020-0428-0000	0400 001	428 BEACHSIDE PL UNIT 428 IN OR 898/1280	1 UNITS 738775 ASSESSED VALUE	AMI BAS AMI UT AMI VAL	200.84 79.82 271.13

T A X R O L L

Property Number	Owner name & Address	DOR Use	Tax Dist	Location and/or Legal Description					
	428 BEACHSIDE PLACE FERNANDINA BCH, FL 32034			BEACHSIDE VILLAS CONDO OR 858/1768				*** TOTAL	551.79
01-6N-29-V020-0429-0000	MCCUTCHEN WILLIAM W JR 12 SANDPIPER ROAD WESTPORT, CT 06880	0400	001	429 BEACHSIDE PL UNIT 429 IN OR 862/1771 BEACHSIDE VILLAS CONDO OR 858/1768	1 UNITS 900000 ASSESSED VALUE			AMI BAS AMI UT AMI VAL *** TOTAL	200.84 79.82 330.30 610.96
01-6N-29-V020-0430-0000	SHAY DONALD E & OLIVIA 1083 MILLFIELD COURT GREAT FALLS, VA 22066	0400	001	430 BEACHSIDE PL UNIT 430 IN OR 863/1079 BEACHSIDE VILLAS CONDO OR 858/1768	1 UNITS 800000 ASSESSED VALUE			AMI BAS AMI UT AMI VAL *** TOTAL	200.84 79.82 293.60 574.26
01-6N-29-V020-0431-0000	ROBERSON JAMES E & FRANCES R 235 TOPI TRAIL HINESVILLE, GA 31313	0400	001	431 BEACHSIDE PL UNIT 431 IN OR 993/86 BEACHSIDE VILLAS CONDO OR 858/1768	1 UNITS 850000 ASSESSED VALUE			AMI BAS AMI UT AMI VAL *** TOTAL	200.84 79.82 311.95 592.61
01-6N-29-V020-0432-0000	MUSHAWEH JAROB N 46 HILLSIDE ROAD WOODBURY, CT 06798	0400	001	432 BEACHSIDE PL UNIT 432 IN OR 863/1782 BEACHSIDE VILLAS CONDO OR 858/1768	1 UNITS 950000 ASSESSED VALUE			AMI BAS AMI UT AMI VAL *** TOTAL	200.84 79.82 348.65 629.31
01-6N-29-V020-0433-0000	MCCANN ROBERT L & LINDA G 433 BEACHSIDE PLACE FERNANDINA BEACH, FL 32034	0400	001	433 BEACHSIDE PL UNIT 433 IN OR 862/874 BEACHSIDE VILLAS CONDO OR 858/1768	1 UNITS 789725 ASSESSED VALUE			AMI BAS AMI UT AMI VAL *** TOTAL	200.84 79.82 289.83 570.49
01-6N-29-V020-0434-0000	NOEL RONALD R & SHERRIE L 10741 OMAHA TRACE UNION, KY 41091	0400	001	434 BEACHSIDE PL UNIT 434 IN OR 862/757 BEACHSIDE VILLAS CONDO OR 858/1768	1 UNITS 925000 ASSESSED VALUE			AMI BAS AMI UT AMI VAL *** TOTAL	200.84 79.82 339.48 620.14
01-6N-29-V020-0435-0000	TAN ANTONIUS HOAN S & LIAN K P 2885 GOLF CIRCLE EMMAUS, PA 18049	0400	001	435 BEACHSIDE PL UNIT 435 IN OR 1216/400 BEACHSIDE VILLAS CONDO OR 858/1768	1 UNITS 1000000 ASSESSED VALUE			AMI BAS AMI UT AMI VAL *** TOTAL	200.84 79.82 367.00 647.66
01-6N-29-V020-0436-0000	GILLEY PASCHAL JR & SUE T & GILLEY MATHEW C & PATRICK C 1832 ATLANTIC PLACE FERNANDINA BEACH, FL 32034	0400	001	436 BEACHSIDE PL UNIT 436 IN OR 1161/725 BEACHSIDE VILLAS CONDO OR 858/1768	1 UNITS 925000 ASSESSED VALUE			AMI BAS AMI UT AMI VAL *** TOTAL	200.84 79.82 339.48 620.14
01-6N-29-V020-0437-0000	PRINCE JOHN B III PO BOX 128 TIFTON, GA 31793	0400	001	437 BEACHSIDE PL UNIT 437 IN OR 862/1770 BEACHSIDE VILLAS CONDO OR 858/1768	1 UNITS 862500 ASSESSED VALUE			AMI BAS AMI UT AMI VAL *** TOTAL	200.84 79.82 316.54 597.20
01-6N-29-V020-0438-0000	MCCURRY DONALD R (70% INT) &	0400	001	438 BEACHSIDE PL UNIT 438	1 UNITS 1050000 ASSESSED VALUE			AMI BAS AMI UT	200.84 79.82

	KEITH SUZANNE E (30% INT) 438 BEACHSIDE PLACE FERNANDINA BEACH, FL 32034		IN OR 1235/1016 BEACHSIDE VILLAS CONDO OR 858/1768			AMI ***	VAL TOTAL	385.35 666.01
01-6N-29-V020-0439-0000	SCHRANK JOEL P 4231 POINT LAVISTA ROAD WEST JACKSONVILLE, FL 32207	0400 001	439 BEACHSIDE PL UNIT 439 IN OR 860/522 BEACHSIDE VILLAS CONDO OR 858/1768	1 UNITS 862500 ASSESSED VALUE		AMI AMI AMI ***	BAS UT VAL TOTAL	200.84 79.82 316.54 597.20
01-6N-29-V020-0440-0000	FROST DERRICK C & BERYL C/O LONGFIELDS LARUE DE DIELEMENT TRINITY JERSEY JE3 5HX, - UNITED KINGDOM	0400 001	440 BEACHSIDE PL UNIT 440 IN OR 860/538 BEACHSIDE VILLAS CONDO OR 858/1768	1 UNITS 950000 ASSESSED VALUE		AMI AMI AMI ***	BAS UT VAL TOTAL	200.84 79.82 348.65 629.31
01-6N-29-V020-0441-0000	HALL ROBERT F & ANNE W 7 TALLWOOD DR BARRINGTON, RI 02806	0400 001	441 BEACHSIDE PL UNIT 441 IN OR 1057/1781 BEACHSIDE VILLAS CONDO OR 858/1768	1 UNITS 1100000 ASSESSED VALUE		AMI AMI AMI ***	BAS UT VAL TOTAL	200.84 79.82 403.70 684.36
01-6N-29-V020-0442-0000	MALCOM GWENDOLYN ARWOOD 15340 TULLGEAN DRIVE ALPHARETTA, GA 30004	0400 001	442 BEACHSIDE PL UNIT 442 IN OR 957/1035 BEACHSIDE VILLAS CONDO OR 858/1768	1 UNITS 950000 ASSESSED VALUE		AMI AMI AMI ***	BAS UT VAL TOTAL	200.84 79.82 348.65 629.31
01-6N-29-V020-0443-0000	HEGARTY JOHN D 443 BEACHSIDE PLACE FERNANDINA BEACH, FL 32034	0400 001	443 BEACHSIDE PL UNIT 443 IN OR 1047/1346 BEACHSIDE VILLAS CONDO OR 893/574	1 UNITS 636875 ASSESSED VALUE		AMI AMI AMI ***	BAS UT VAL TOTAL	200.84 79.82 233.73 514.39
01-6N-29-V020-0444-0000	HUGGINS ROGER S & DORIS J 2095 INNSFAIL DRIVE SNELLVILLE, GA 30278	0400 001	444 BEACHSIDE PL UNIT 444 IN OR 895/1490 BEACHSIDE VILLAS CONDO OR 893/574	1 UNITS 875000 ASSESSED VALUE		AMI AMI AMI ***	BAS UT VAL TOTAL	200.84 79.82 321.13 601.79
01-6N-29-V020-0445-0000	BINION THOMAS C & LAURA E 325 MOSSEY POINT DULUTH, GA 30097	0400 001	445 BEACHSIDE PL UNIT 445 IN OR 914/210 BEACHSIDE VILLAS CONDO OR 893/574	1 UNITS 700000 ASSESSED VALUE		AMI AMI AMI ***	BAS UT VAL TOTAL	200.84 79.82 256.90 537.56
01-6N-29-V020-0446-0000	MARINER WILLIAM C & SUSAN S 8606 COASTAL HIGHWAY OCEAN CITY, MD 21842	0400 001	446 BEACHSIDE PL UNIT 446 IN OR 895/329 BEACHSIDE VILLAS CONDO OR 893/574	1 UNITS 750000 ASSESSED VALUE		AMI AMI AMI ***	BAS UT VAL TOTAL	200.84 79.82 275.25 555.91
01-6N-29-V020-0447-0000	FILBERT WILLIAM P & CAROL J 447 BEACHSIDE PLACE FERNANDINA BEACH, FL 32034	0400 001	447 BEACHSIDE PL UNIT 447 IN OR 896/1385 BEACHSIDE VILLAS CONDO OR 893/574	1 UNITS 637811 ASSESSED VALUE		AMI AMI AMI ***	BAS UT VAL TOTAL	200.84 79.82 234.08 514.74
01-6N-29-V020-0448-0000	AMELIA TRES LLP 400 TEXAS STREET STE 100 SHREVEPORT, LA 71101	0400 001	448 BEACHSIDE PL UNIT 448 IN OR 894/806 BEACHSIDE VILLAS CONDO OR 893/574	1 UNITS 750000 ASSESSED VALUE		AMI AMI AMI ***	BAS UT VAL TOTAL	200.84 79.82 275.25 555.91
01-6N-29-V020-0449-0000		0400 001	449 BEACHSIDE PL	1 UNITS		AMI	BAS	200.84

	ADVANCED TITLE RESEARCH SERVICES INC 1203 SW 12TH ST SUITE 9 OCALA, FL 34474		UNIT 449 IN OR 1182/1776 BEACHSIDE VILLAS CONDO OR 893/574	725000 ASSESSED VALUE	AMI AMI *** TOTAL	UT VAL	79.82 266.08 546.74
01-6N-29-V020-0450-0000	0400 001	450 BEACHSIDE PL UNIT 450 IN OR 1049/1884 BEACHSIDE VILLAS CONDO OR 893/574	1 UNITS 900000 ASSESSED VALUE	AMI AMI AMI *** TOTAL	BAS UT VAL	200.84 79.82 330.30 610.96	
01-6N-29-V020-0451-0000	0400 001	451 BEACHSIDE PL UNIT 451 IN OR 989/914 BEACHSIDE VILLAS CONDO OR 893/574	1 UNITS 738775 ASSESSED VALUE	AMI AMI AMI *** TOTAL	BAS UT VAL	200.84 79.82 271.13 551.79	
01-6N-29-V020-0452-0000	0400 001	452 BEACHSIDE PL UNIT 452 IN OR 894/1995 BEACHSIDE VILLAS CONDO OR 893/574	1 UNITS 850000 ASSESSED VALUE	AMI AMI AMI *** TOTAL	BAS UT VAL	200.84 79.82 311.95 592.61	
01-6N-29-V020-0453-0000	0400 001	453 BEACHSIDE PL UNIT 453 PT OR 895/1548 BEACHSIDE VILLAS CONDO OR 893/574	1 UNITS 950000 ASSESSED VALUE	AMI AMI AMI *** TOTAL	BAS UT VAL	200.84 79.82 348.65 629.31	
01-6N-29-V020-0454-0000	0400 001	UNIT 454 PT OR 895/1548 BEACHSIDE VILLAS CONDO OR 893/574	1 UNITS 850000 ASSESSED VALUE	AMI AMI AMI *** TOTAL	BAS UT VAL	200.84 79.82 311.95 592.61	
01-6N-29-V020-0455-0000	0400 001	455 BEACHSIDE PL UNIT 455 IN OR 973/795 BEACHSIDE VILLAS CONDO OR 893/574	1 UNITS 925000 ASSESSED VALUE	AMI AMI AMI *** TOTAL	BAS UT VAL	200.84 79.82 339.48 620.14	

T A X R O L L

Property Number Owner name & Address	DOR Use	Tax Dist	Location and/or Legal Description						
01-6N-29-V020-0456-0000 MCCORD HENRY Y IV 4385 WHITEWATER CREEK ROAD NW ATLANTA, GA 30327	0400	001	456 BEACHSIDE PL UNIT 456 IN OR 895/1546 BEACHSIDE VILLAS CONDO OR 893/574	1 UNITS 1000000	ASSESSED VALUE	AMI AMI AMI ***	BAS UT VAL TOTAL	200.84 79.82 367.00 647.66	
01-6N-29-V020-0457-0000 PAVLIK PATRICIA M TRUSTEE OF PATRICIA PAVLIK REVOC TRUST & BICE RICHARD & WENDY (1/2%) 219 NW 117TH WAY GAINESVILLE, FL 32607	0400	001	457 BEACHSIDE PL UNIT 457 IN OR 958/1955 & OR 1211/878 BEACHSIDE VILLAS CONDO OR 893/574	1 UNITS 925000	ASSESSED VALUE	AMI AMI AMI ***	BAS UT VAL TOTAL	200.84 79.82 339.48 620.14	
01-6N-29-V020-0458-0000 RIVES ROBERT A & FLORENCE C 458 BEACHSIDE PLACE FERNANDINA BEACH, FL 32034	0400	001	458 BEACHSIDE PL UNIT 458 IN OR 894/399 BEACHSIDE VILLAS CONDO OR 893/574	1 UNITS 862500	ASSESSED VALUE	AMI AMI AMI ***	BAS UT VAL TOTAL	200.84 79.82 316.54 597.20	
01-6N-29-V020-0459-0000 HARDING CORP PO BOX 60464 NASHVILLE, TN 37206	0400	001	459 BEACHSIDE PL UNIT 459 IN OR 894/412 BEACHSIDE VILLAS CONDO OR 893/574	1 UNITS 1050000	ASSESSED VALUE	AMI AMI AMI ***	BAS UT VAL TOTAL	200.84 79.82 385.35 666.01	
01-6N-29-V020-0460-0000 PARSLEY MARY KATHLEEN TRUSTEE MARY KATHLEEN PARSLEY TRUST 7012 BREADWATER PLACE PROSPECT, KY 40059	0400	001	460 BEACHSIDE PL UNIT 460 IN OR 1027/1778 BEACHSIDE VILLAS CONDO OR 893/574	1 UNITS 862500	ASSESSED VALUE	AMI AMI AMI ***	BAS UT VAL TOTAL	200.84 79.82 316.54 597.20	
01-6N-29-V020-0461-0000 KENNEDY HARRIET H PO BOX 8044 FERNANDINA BEACH, FL 32035-8044	0400	001	461 BEACHSIDE PL UNIT 461 IN OR 901/1452 BEACHSIDE VILLAS CONDO OR 893/574	1 UNITS 950000	ASSESSED VALUE	AMI AMI AMI ***	BAS UT VAL TOTAL	200.84 79.82 348.65 629.31	
01-6N-29-V020-0462-0000 DAY MARSHALL L 4120 BALL GROUND RD BALL GROUND, GA 30107	0400	001	462 BEACHSIDE PL UNIT 462 IN OR 1020/231 BEACHSIDE VILLAS CONDO OR 893/574	1 UNITS 1100000	ASSESSED VALUE	AMI AMI AMI ***	BAS UT VAL TOTAL	200.84 79.82 403.70 684.36	
01-6N-29-V020-0463-0000 FAUSSEMAGNE JACK & CAROLE 1291 PACES FOREST DRIVE ATLANTA, GA 30327	0400	001	463 BEACHSIDE PL UNIT 463 IN OR 897/1358 BEACHSIDE VILLAS CONDO OR 893/574	1 UNITS 950000	ASSESSED VALUE	AMI AMI AMI ***	BAS UT VAL TOTAL	200.84 79.82 348.65 629.31	
01-6N-29-V040-3001-0000 GRAHAM ANNE R & ANTHONY K 301 E 64TH ST APT 5-B NEW YORK, NY 10021	0400	003	3001 SEA MARSH RD VILLA UNIT #3001 IN OR 578 PG 779 CLUB VILLAS	1 UNITS 190000	ASSESSED VALUE	AMI AMI AMI ***	BAS UT VAL TOTAL	200.84 41.70 48.64 291.18	
01-6N-29-V040-3002-0000 DEVLIN KATHLEEN O 3002 SEA MARSH RD FERNANDINA BEACH, FL 32034	0400	003	3002 SEA MARSH RD VILLA UNIT #3002 IN OR 1010/1371 CLUB VILLAS	1 UNITS 130432	ASSESSED VALUE	AMI AMI AMI ***	BAS UT VAL TOTAL	200.84 41.70 33.39 275.93	

01-6N-29-V040-3003-0000	0400 003	3003 SEA MARSH RD CANADAY ARTHUR C & MARJORIE S 763 GORGE VIEW DR BLOWING ROCK, NC 28605	1 UNITS 180000 ASSESSED VALUE	AMI BAS AMI UT AMI VAL *** TOTAL	200.84 41.70 46.08 288.62
01-6N-29-V040-3004-0000	0400 003	3004 SEA MARSH RD MCMAHON MAUREEN C 3004 SEA MARSH RD FERNANDINA BEACH, FL 32034	1 UNITS 190000 ASSESSED VALUE	AMI BAS AMI UT AMI VAL *** TOTAL	200.84 41.70 48.64 291.18
01-6N-29-V040-3005-0000	0400 003	3005 SEA MARSH RD COOK JOHN W & GEORGIANNA 3005 SEA MARSH RD FERNANDINA BEACH, FL 32034	1 UNITS 164059 ASSESSED VALUE	AMI BAS AMI UT AMI VAL *** TOTAL	200.84 41.70 42.00 284.54
01-6N-29-V040-3006-0000	0400 003	3006 SEA MARSH RD MOSCOSO BETTY JANE & PEDRO F 109 WOLFE TRAIL RD GREENSBORO, NC 27406	1 UNITS 180000 ASSESSED VALUE	AMI BAS AMI UT AMI VAL *** TOTAL	200.84 41.70 46.08 288.62
01-6N-29-V040-3007-0000	0400 003	3007 SEA MARSH RD SEARLE QUENTIN R & EILEEN G 95 CHASE WAY MANCHESTER, NY 03104	1 UNITS 180000 ASSESSED VALUE	AMI BAS AMI UT AMI VAL *** TOTAL	200.84 41.70 46.08 288.62
01-6N-29-V040-3008-0000	0400 003	3008 SEA MARSH RD CHAMBERS THOMAS C III & CAROL PO BOX 536 HOMASVILLE, GA 31634	1 UNITS 180000 ASSESSED VALUE	AMI BAS AMI UT AMI VAL *** TOTAL	200.84 41.70 46.08 288.62
01-6N-29-V040-3009-0000	0400 003	3009 SEA MARSH RD GRIFFIN MARY J 3009 SEA MARSH RD FERNANDINA BEACH, FL 32034	1 UNITS 131287 ASSESSED VALUE	AMI BAS AMI UT AMI VAL *** TOTAL	200.84 41.70 33.61 276.15
01-6N-29-V040-3010-0000	0400 003	SEA MARSH RD SWEENEY THOMAS L TRUSTEE OF THOMAS L SWEENEY TRUST 5 CARPENTERS RUN CINCINNATI, OH 45241	1 UNITS 211000 ASSESSED VALUE	AMI BAS AMI UT AMI VAL *** TOTAL	200.84 41.70 54.02 296.56
01-6N-29-V040-3011-0000	0400 003	3011 SEA MARSH RD WEEKS RETREAT INC 1405 PARK AVE STE 102 FERNANDINA BEACH, FL 32034	1 UNITS 130432 ASSESSED VALUE	AMI BAS AMI UT AMI VAL *** TOTAL	200.84 41.70 33.39 275.93
01-6N-29-V040-3012-0000	0400 003	SEA MARSH RD GANTT GOLDA K 106 JEFFERSON CIRCLE ATLANTA, GA 30328	1 UNITS 180000 ASSESSED VALUE	AMI BAS AMI UT AMI VAL *** TOTAL	200.84 41.70 46.08 288.62
01-6N-29-V040-3013-0000	0400 003	3013 SEA MARSH RD QUEALY BETTY S 3013 SEA MARSH RD FERNANDINA BEACH, FL 32034	1 UNITS 111240 ASSESSED VALUE	AMI BAS AMI UT AMI VAL *** TOTAL	200.84 41.70 28.48 271.02
01-6N-29-V040-3014-0000	0400 003	3014 SEA MARSH RD MOORE WALTER K & PATRICIA Q 1822 SOLITAIRE LANE MCLEAN, VI 22101	1 UNITS 211000 ASSESSED VALUE	AMI BAS AMI UT AMI VAL *** TOTAL	200.84 41.70 54.02 296.56
01-6N-29-V040-3015-0000	0400 003	3015 SEA MARSH RD SEAVEY MARY ANN 1857 BEDFORDSHIRE CT DECATUR, GA 30033	1 UNITS 211000 ASSESSED VALUE	AMI BAS AMI UT AMI VAL *** TOTAL	200.84 41.70 54.02 296.56

01-6N-29-V040-3016-0000	0400 003	SEA MARSH RD VILLA UNIT #3016 IN OR 823/257 CLUB VILLAS	1 UNITS 180000 ASSESSED VALUE	AMI AMI AMI *** TOTAL	BAS UT VAL TOTAL	200.84 41.70 46.08 288.62
01-6N-29-V040-3017-0000	0400 003	SEA MARSH RD VILLA UNIT #3017 IN OR 653/627 CLUB VILLAS	1 UNITS 180000 ASSESSED VALUE	AMI AMI AMI *** TOTAL	BAS UT VAL TOTAL	200.84 41.70 46.08 288.62
01-6N-29-V040-3018-0000	0400 003	3018 SEA MARSH RD VILLA UNIT #3018 OR 161/58 & OR 551/392 & OR 777/169 CLUB VILLAS	1 UNITS 138321 ASSESSED VALUE	AMI AMI AMI *** TOTAL	BAS UT VAL TOTAL	200.84 41.70 35.41 277.95
01-6N-29-V040-3019-0000	0400 003	SEA MARSH RD VILLA UNIT #3019 OR 1217/545& OR 6117/690 DUVAL CLUB VILLAS	1 UNITS 190000 ASSESSED VALUE	AMI AMI AMI *** TOTAL	BAS UT VAL TOTAL	200.84 41.70 48.64 291.18
01-6N-29-V040-3020-0000	0400 003	3020 SEA MARSH RD VILLA UNIT 3020 IN OR 1006/925 CLUB VILLAS	1 UNITS 180000 ASSESSED VALUE	AMI AMI AMI *** TOTAL	BAS UT VAL TOTAL	200.84 41.70 46.08 288.62
01-6N-29-V040-3021-0000	0400 003	SEA MARSH RD VILLA UNIT #3021 IN OR 626 PG 431 CLUB VILLAS	1 UNITS 180000 ASSESSED VALUE	AMI AMI AMI *** TOTAL	BAS UT VAL TOTAL	200.84 41.70 46.08 288.62
01-6N-29-V040-3022-0000	0400 003	SEA MARSH RD VILLA UNIT #3022 IN OR 742 PG 1822 CLUB VILLAS	1 UNITS 211000 ASSESSED VALUE	AMI AMI AMI *** TOTAL	BAS UT VAL TOTAL	200.84 41.70 54.02 296.56

Property Number Owner name & Address	DOR Use	Tax Dist	Location and/or Legal Description						
01-6N-29-V040-3023-0000 FOWLE GEORGE D JR REVOCABLE TRUST 3023 SEA MARSH ROAD FERNANDINA BEACH, FL 32034	0400	003	3023 SEA MARSH RD VILLA UNIT 3023 IN OR 1227/183 CLUB VILLAS	1 UNITS 142660 ASSESSED VALUE	AMI AMI AMI ***	BAS UT VAL TOTAL	200.84 41.70 36.52 279.06		
01-6N-29-V040-3024-0000 LEISY WILLIAM D & LYNN M C/O 1551 SOUTH 14TH ST STE B FERNANDINA BEACH, FL 32034	0400	003	SEA MARSH RD VILLA UNIT 3024 IN OR 1242/575 CLUB VILLAS	1 UNITS 180000 ASSESSED VALUE	AMI AMI AMI ***	BAS UT VAL TOTAL	200.84 41.70 46.08 288.62		
01-6N-29-V040-3025-0000 KEPPLE EUGENE C & JANICE K 1453 N E WINDERMERE TREMONT, IL 61568	0400	003	3025 SEA MARSH RD VILLA UNIT 3025 IN OR 821/1727 CLUB VILLAS	1 UNITS 180000 ASSESSED VALUE	AMI AMI AMI ***	BAS UT VAL TOTAL	200.84 41.70 46.08 288.62		
01-6N-29-V040-3026-0000 JOHNSON DAVID C & PALMER MYRA J (H&W) 1126 LULLWATER ROAD ATLANTA, GA 30307	0400	003	3026 SEA MARSH RD VILLA UNIT 3026 IN OR 1247/1174 CLUB VILLAS	1 UNITS 211000 ASSESSED VALUE	AMI AMI AMI ***	BAS UT VAL TOTAL	200.84 41.70 54.02 296.56		
01-6N-29-V040-3027-0000 LUTZ HEINZ K & SARAH H 88 HOLLY DR HOMERVILLE, GA 31634-8292	0400	003	3027 SEA MARSH RD VILLA UNIT 3027 IN OR 880/320 CLUB VILLAS	1 UNITS 190000 ASSESSED VALUE	AMI AMI AMI ***	BAS UT VAL TOTAL	200.84 41.70 48.64 291.18		
01-6N-29-V040-3028-0000 BROWN MARY DABBS 1310 ANDREA DR WAYCROSS, GA 31501	0400	003	SEA MARSH RD VILLA UNIT #3028 IN OR 1178/488 CLUB VILLAS	1 UNITS 180000 ASSESSED VALUE	AMI AMI AMI ***	BAS UT VAL TOTAL	200.84 41.70 46.08 288.62		
01-6N-29-V040-3029-0000 GREEN HENRY B JR & WATERSTRADT WILLIAM & MARGARET 86511 EASTPORT DRIVE FERNANDINA BEACH, FL 32034	0400	003	SEA MARSH RD VILLA UNIT #3029 IN OR 168/461 & OR 806/230 CLUB VILLAS	1 UNITS 180000 ASSESSED VALUE	AMI AMI AMI ***	BAS UT VAL TOTAL	200.84 41.70 46.08 288.62		
01-6N-29-V040-3030-0000 CUBBAGE LESLIE 3030 SEA MARSH RD FERNANDINA BEACH, FL 32034	0400	003	3030 SEA MARSH RD VILLA UNIT #3030 IN OR 1063/832 CLUB VILLAS	1 UNITS 142660 ASSESSED VALUE	AMI AMI AMI ***	BAS UT VAL TOTAL	200.84 41.70 36.52 279.06		
01-6N-29-V040-3031-0000 PARKS J LUKE JR & CAROLE C 1760 BARNESDALE WAY ATLANTA, GA 30309	0400	003	3031 SEA MARSH RD VILLA UNIT #3031 IN OR 941/1986 CLUB VILLAS	1 UNITS 190000 ASSESSED VALUE	AMI AMI AMI ***	BAS UT VAL TOTAL	200.84 41.70 48.64 291.18		
01-6N-29-V040-3032-0000 DORMINY BILLY C 2489 CENTRAL AVE WAYCROSS, GA 31503	0400	003	3032 SEA MARSH RD VILLA UNIT 3032 IN OR 1055/9 CLUB VILLAS	1 UNITS 180000 ASSESSED VALUE	AMI AMI AMI ***	BAS UT VAL TOTAL	200.84 41.70 46.08 288.62		
01-6N-29-V040-3033-0000 PORTO KATHLEEN A 3033 CLUB VILLAS AMELIA ISLAND PLANTATION FERNANDINA BEACH, FL 32034	0400	003	3033 SEA MARSH RD VILLA UNIT #3033 IN OR 673 PG 1165 CLUB VILLAS	1 UNITS 96467 ASSESSED VALUE	AMI AMI AMI ***	BAS UT VAL TOTAL	200.84 41.70 24.70 267.24		



01-6N-29-V040-3034-0000	0400 003	3034 SEA MARSH RD VILLA UNIT #3034 IN OR 1060/1339 CLUB VILLAS	1 UNITS 190000 ASSESSED VALUE	AMI AMI AMI *** TOTAL	BAS UT VAL	200.84 41.70 48.64 291.18
01-6N-29-V040-3035-0000	0400 003	SEA MARSH RD VILLA UNIT #3035 IN OR 996/289 CLUB VILLAS	1 UNITS 190000 ASSESSED VALUE	AMI AMI AMI *** TOTAL	BAS UT VAL	200.84 41.70 48.64 291.18
01-6N-29-V040-3036-0000	0400 003	3036 SEA MARSH RD VILLA UNIT #3036 IN OR 792/696 CLUB VILLAS	1 UNITS 180000 ASSESSED VALUE	AMI AMI AMI *** TOTAL	BAS UT VAL	200.84 41.70 46.08 288.62
01-6N-29-V040-3037-0000	0400 003	SEA MARSH RD VILLA UNIT 3037 IN OR 1071/849 CLUB VILLAS	1 UNITS 180000 ASSESSED VALUE	AMI AMI AMI *** TOTAL	BAS UT VAL	200.84 41.70 46.08 288.62
01-6N-29-V040-3038-0000	0400 003	SEA MARSH RD VILLA UNIT #3038 IN OR 989/203 CLUB VILLAS	1 UNITS 180000 ASSESSED VALUE	AMI AMI AMI *** TOTAL	BAS UT VAL	200.84 41.70 46.08 288.62
01-6N-29-V040-3039-0000	0400 003	SEA MARSH RD VILLA UNIT #3039 IN OR 825/48 CLUB VILLAS	1 UNITS 190000 ASSESSED VALUE	AMI AMI AMI *** TOTAL	BAS UT VAL	200.84 41.70 48.64 291.18
01-6N-29-V040-3040-0000	0400 003	3040 SEA MARSH RD VILLA UNIT 3040 IN OR 674 PG 1446 CLUB VILLAS	1 UNITS 111240 ASSESSED VALUE	AMI AMI AMI *** TOTAL	BAS UT VAL	200.84 41.70 28.48 271.02
01-6N-29-V040-3041-0000	0400 003	SEA MARSH RD VILLA UNIT #3041 IN OR 1202/1286 CLUB VILLAS	1 UNITS 180000 ASSESSED VALUE	AMI AMI AMI *** TOTAL	BAS UT VAL	200.84 41.70 46.08 288.62
01-6N-29-V040-3042-0000	0400 003	3042 SEA MARSH RD VILLA UNIT 3042 IN OR 910/407 CLUB VILLAS	1 UNITS 190000 ASSESSED VALUE	AMI AMI AMI *** TOTAL	BAS UT VAL	200.84 41.70 48.64 291.18
01-6N-29-V040-3043-0000	0400 003	3043 SEA MARSH RD VILLA UNIT 3043 IN OR 702/1008 CLUB VILLAS	1 UNITS 137586 ASSESSED VALUE	AMI AMI AMI *** TOTAL	BAS UT VAL	200.84 41.70 35.22 277.76
01-6N-29-V040-3044-0000	0400 003	SEA MARSH RD VILLA UNIT 3044 IN OR 702/1011 CLUB VILLAS	1 UNITS 190000 ASSESSED VALUE	AMI AMI AMI *** TOTAL	BAS UT VAL	200.84 41.70 48.64 291.18
01-6N-29-V040-3045-0000	0400 003	SEA MARSH RD VILLA UNIT 3045 IN OR 880/1267 CLUB VILLAS	1 UNITS 190000 ASSESSED VALUE	AMI AMI AMI *** TOTAL	BAS UT VAL	200.84 41.70 48.64 291.18
01-6N-29-V040-3046-0000	0400 003	SEA MARSH RD VILLA UNIT 3046 IN OR 1169/1311	1 UNITS 211000 ASSESSED VALUE	AMI AMI AMI	BAS UT VAL	200.84 41.70 54.02

GREENVILLE, SC 29607		CLUB VILLAS		*** TOTAL		296.56
01-6N-29-V040-3047-0000	0400 003	3047 SEA MARSH RD VILLA UNIT 3047 IN OR 1205/748 CLUB VILLAS	1 UNITS 131287 ASSESSED VALUE	AMI AMI AMI ***	BAS UT VAL TOTAL	200.84 41.70 33.61 276.15
-----						
01-6N-29-V040-3048-0000	0400 003	3048 SEA MARSH RD VILLA UNIT 3048 IN OR 1245/494 CLUB VILLAS	1 UNITS 180000 ASSESSED VALUE	AMI AMI AMI ***	BAS UT VAL TOTAL	200.84 41.70 46.08 288.62
-----						
01-6N-29-V040-3049-0000	0400 003	3049 SEA MARSH RD VILLA UNIT 3049 IN OR 762/1035 & OR 958/184 CLUB VILLAS	1 UNITS 211000 ASSESSED VALUE	AMI AMI AMI ***	BAS UT VAL TOTAL	200.84 41.70 54.02 296.56
-----						
01-6N-29-V040-3050-0000	0400 003	3050 SEA MARSH RD VILLA UNIT 3050 IN OR 1186/984 CLUB VILLAS	1 UNITS 190000 ASSESSED VALUE	AMI AMI AMI ***	BAS UT VAL TOTAL	200.84 41.70 48.64 291.18
-----						
01-6N-29-V040-3051-0000	0400 003	3051 SEA MARSH RD VILLA UNIT 3051 IN OR 793/628 CLUB VILLAS	1 UNITS 132470 ASSESSED VALUE	AMI AMI AMI ***	BAS UT VAL TOTAL	200.84 41.70 33.91 276.45
-----						
01-6N-29-V040-3052-0000	0400 003	3052 SEA MARSH RD VILLA UNIT 3052 IN OR 1157/308 CLUB VILLAS	1 UNITS 180000 ASSESSED VALUE	AMI AMI AMI ***	BAS UT VAL TOTAL	200.84 41.70 46.08 288.62
-----						
01-6N-29-V040-3053-0000	0400 003	SEA MARSH RD VILLA UNIT 3053 IN OR 753/484 & OR 753/486 CLUB VILLAS	1 UNITS 190000 ASSESSED VALUE	AMI AMI AMI ***	BAS UT VAL TOTAL	200.84 41.70 48.64 291.18

T A X R O L L

Property Number Owner name & Address	DOR Use	Tax Dist	Location and/or Legal Description					
GREENSBORO, NC 27408								
01-6N-29-V040-3054-0000 HARRIS PAUL D & SARAH F P O BOX 183 BROOKSIDE, NJ 07926	0400	003	3054 SEA MARSH RD VILLA UNIT 3054 IN OR 903/1236 CLUB VILLAS	1 UNITS 190000 ASSESSED VALUE	AMI AMI AMI ***	BAS UT VAL TOTAL	200.84 41.70 48.64 291.18	
01-6N-29-V040-3055-0000 STURGIS WILLIAM T & LYNN S 40449 BRETON VIEW DRIVE LEONARDTOWN, MD 20650	0400	003	SEA MARSH RD VILLA UNIT 3055 IN OR 934/1669 CLUB VILLAS	1 UNITS 180000 ASSESSED VALUE	AMI AMI AMI ***	BAS UT VAL TOTAL	200.84 41.70 46.08 288.62	
01-6N-29-V040-3056-0000 WINANS PETER T & FRANCES J 3056 SEA MARSH ROAD FERNANDINA BEACH, FL 32034	0400	003	3056 SEA MARSH RD VILLA UNIT 3056 IN OR 483 PG 327 CLUB VILLAS	1 UNITS 142660 ASSESSED VALUE	AMI AMI AMI ***	BAS UT VAL TOTAL	200.84 41.70 36.52 279.06	
01-6N-29-V040-3057-0000 SCHROEDER FREDERICK J & SUSAN 1764 BLAKE BERRY DR WINTER PARK, FL 32789	0400	003	SEA MARSH RD VILLA UNIT 3057 IN OR 435 PG 558 CLUB VILLAS	1 UNITS 190000 ASSESSED VALUE	AMI AMI AMI ***	BAS UT VAL TOTAL	200.84 41.70 48.64 291.18	
01-6N-29-V040-3058-0000 MELTON MICHAEL T & LYNN P 104 HADDINGTON DRIVE PINEHURST, NC 28374	0400	003	3058 SEA MARSH RD VILLA UNIT 3058 IN OR 1244/1221 CLUB VILLAS	1 UNITS 98275 ASSESSED VALUE	AMI AMI AMI ***	BAS UT VAL TOTAL	200.84 41.70 25.16 267.70	
01-6N-29-V040-3059-0000 PARADISE RAYMOND J & CATHERINE 8 BRANFORD COURT AVON, CT 06001	0400	003	SEA MARSH RD VILLA UNIT 3059 IN OR 732 PG 1557 CLUB VILLAS	1 UNITS 180000 ASSESSED VALUE	AMI AMI AMI ***	BAS UT VAL TOTAL	200.84 41.70 46.08 288.62	
01-6N-29-V040-3060-0000 DOWLING BEATRICE S TRUSTEE 63 OSPREY VILLAGE DRIVE FERNANDINA BEACH, FL 32034	0400	003	SEA MARSH RD VILLA UNIT 3060 IN OR 688 PG 304 CLUB VILLAS	1 UNITS 190000 ASSESSED VALUE	AMI AMI AMI ***	BAS UT VAL TOTAL	200.84 41.70 48.64 291.18	
01-6N-29-V040-3061-0000 WHEELER WARREN O & FLINT DAVID H 127 PEACHTREE STREET NE ATLANTA, GA 30303-1845	0400	003	SEA MARSH RD VILLA UNIT 3061 IN OR 220 PG 07 & OR 316 PG 37 & OR 739 PG 1825 CLUB VILLAS	1 UNITS 211000 ASSESSED VALUE	AMI AMI AMI ***	BAS UT VAL TOTAL	200.84 41.70 54.02 296.56	
01-6N-29-V040-3062-0000 BAER GAY W 146 TANNERY RUN CIRCLE BERWYN, PA 19312	0400	003	SEA MARSH RD VILLA UNIT 3062 IN OR 819/549 CLUB VILLAS	1 UNITS 190000 ASSESSED VALUE	AMI AMI AMI ***	BAS UT VAL TOTAL	200.84 41.70 48.64 291.18	
01-6N-29-V040-3063-0000 VALICK ROBERT J & BETTE A 8 VICTORIA COURT ST JAMES, NY 11780	0400	003	SEA MARSH RD VILLA UNIT 3063 IN OR 721/201 CLUB VILLAS	1 UNITS 190000 ASSESSED VALUE	AMI AMI AMI ***	BAS UT VAL TOTAL	200.84 41.70 48.64 291.18	
01-6N-29-V040-3064-0000 MERRITT INEZ B TRUSTEE INEZ B MERRITT REVOCABLE TRUST 3064 SEA MARSH RD FERNANDINA BEACH, FL 32034	0400	003	3064 SEA MARSH RD VILLA UNIT 3064 IN OR 851/1043 CLUB VILLAS	1 UNITS 137586 ASSESSED VALUE	AMI AMI AMI ***	BAS UT VAL TOTAL	200.84 41.70 35.22 277.76	

01-6N-29-V070-3401-0000	0400 003	3401 FIDDLERS BEND SMEETON THOMAS R & SUSAN D P O BOX 8029 FERNANDINA BEACH, FL 32035-8029	1 UNITS 153722 ASSESSED VALUE	AMI AMI AMI *** TOTAL	BAS UT VAL	200.84 41.70 39.35 281.89
01-6N-29-V070-3402-0000	0400 003	SEA MARSH RD VILLAS UNIT 3402 IN OR 736/470 FIDDLERS BEND VILLAS	1 UNITS 96581 ASSESSED VALUE	AMI AMI AMI *** TOTAL	BAS UT VAL	200.84 41.70 24.72 267.26
01-6N-29-V070-3403-0000	0400 003	3403 SEA MARSH RD BOWMAN ROY R & JANET H 162 BRANFORD PLACE ATHENS, GA 30606	1 UNITS 230000 ASSESSED VALUE	AMI AMI AMI *** TOTAL	BAS UT VAL	200.84 41.70 58.88 301.42
01-6N-29-V070-3404-0000	0400 003	3404 SEA MARSH RD BENTON LOUIS & PATRICIA TRSTES BENTON NOMINEE TRUST 31 PORTER ST BOX 224 WILLIAMSTOWN, MA 01267	1 UNITS 260000 ASSESSED VALUE	AMI AMI AMI *** TOTAL	BAS UT VAL	200.84 41.70 66.56 309.10
01-6N-29-V070-3405-0000	0400 003	3405 SEA MARSH RD WAGNER BARBARA J 3405 SEA MARSH RD AMELIA ISLAND PLANTATION FERNANDINA BEACH, FL 32034	1 UNITS 96581 ASSESSED VALUE	AMI AMI AMI *** TOTAL	BAS UT VAL	200.84 41.70 24.72 267.26
01-6N-29-V070-3406-0000	0400 003	3406 SEA MARSH RD KING IRVING H & ANN E 12 ERIE LANE NOANK, CT 06340	1 UNITS 255000 ASSESSED VALUE	AMI AMI AMI *** TOTAL	BAS UT VAL	200.84 41.70 65.28 307.82
01-6N-29-V070-3407-0000	0400 003	SEA MARSH RD HUSS WILLIAM R 2 CATHERINE'S FARM ROAD WAYLAND, MA 01778	1 UNITS 255000 ASSESSED VALUE	AMI AMI AMI *** TOTAL	BAS UT VAL	200.84 41.70 65.28 307.82
01-6N-29-V070-3408-0000	0400 003	SEA MARSH RD BREAK EDWARD M TRUSTEE OF EDWARD M P BREAK CHILDREN TRUST 2681 ORCHARD DRIVE APOPKA, FL 32712	1 UNITS 230000 ASSESSED VALUE	AMI AMI AMI *** TOTAL	BAS UT VAL	200.84 41.70 58.88 301.42
01-6N-29-V070-3409-0000	0400 003	3409 SEA MARSH RD STANTON PEGGY M P O BOX 8147 FERNANDINA BEACH, FL 32035-8147	1 UNITS 255000 ASSESSED VALUE	AMI AMI AMI *** TOTAL	BAS UT VAL	200.84 41.70 65.28 307.82
01-6N-29-V070-3410-0000	0400 003	3410 SEA MARSH RD HOLLER JOHN H & CYNTHIA W PO BOX 62 PAWLET, VT 05761	1 UNITS 255000 ASSESSED VALUE	AMI AMI AMI *** TOTAL	BAS UT VAL	200.84 41.70 65.28 307.82
01-6N-29-V070-3411-0000	0400 003	3411 SEA MARSH RD BRIDGEWATER CANDACE TRUSTEE & BRIDGEWATER ERLE S TRUSTEE CANDACE&ERLE BRIDGEWATER TRUST 2095 SALT MYRTLE LANE ORANGE PARK, FL 32003	1 UNITS 260000 ASSESSED VALUE	AMI AMI AMI *** TOTAL	BAS UT VAL	200.84 41.70 66.56 309.10
01-6N-29-V070-3412-0000	0400 003	3412 SEA MARSH RD HENSON MARIUM A STAPLETON 3365 COCHISE DRIVE	1 UNITS 190000 ASSESSED VALUE	AMI AMI AMI	BAS UT VAL	200.84 41.70 48.64

ATLANTA, GA 30339		FIDDLERS BEND VILLAS		*** TOTAL		291.18
01-6N-29-V070-3413-0000	0400 003	SEA MARSH RD VILLA UNIT 3413 IN OR 1112/1412 FIDDLERS BEND VILLAS	1 UNITS 260000 ASSESSED VALUE	AMI AMI AMI ***	BAS UT VAL TOTAL	200.84 41.70 66.56 309.10
01-6N-29-V070-3414-0000	0400 003	3414 SEA MARSH RD VILLA UNIT 3414 IN OR 888/327 FIDDLERS BEND VILLAS	1 UNITS 230000 ASSESSED VALUE	AMI AMI AMI ***	BAS UT VAL TOTAL	200.84 41.70 58.88 301.42
01-6N-29-V070-3415-0000	0400 003	3415 SEA MARSH RD VILLA UNIT 3415 IN OR 1045/924 FIDDLERS BEND VILLAS	1 UNITS 190000 ASSESSED VALUE	AMI AMI AMI ***	BAS UT VAL TOTAL	200.84 41.70 48.64 291.18
01-6N-29-V070-3416-0000	0400 003	3416 SEA MARSH RD VILLA UNIT 3416 PT OR 891/1308 FIDDLERS BEND VILLAS	1 UNITS 230000 ASSESSED VALUE	AMI AMI AMI ***	BAS UT VAL TOTAL	200.84 41.70 58.88 301.42
01-6N-29-V070-3417-0000	0400 003	SEA MARSH RD VILLA UNIT 3417 IN OR 1088/1458 FIDDLERS BEND VILLAS	1 UNITS 255000 ASSESSED VALUE	AMI AMI AMI ***	BAS UT VAL TOTAL	200.84 41.70 65.28 307.82
01-6N-29-V070-3418-0000	0400 003	3418 FIDDLERS BEND VILLA UNIT 3418 IN OR 992/788 FIDDLERS BEND VILLAS	1 UNITS 230000 ASSESSED VALUE	AMI AMI AMI ***	BAS UT VAL TOTAL	200.84 41.70 58.88 301.42
01-6N-29-V070-3419-0000	0400 003	3419 FIDDLERS BEND VILLA UNIT 3419 IN OR 738 PG 1812	1 UNITS 143121 ASSESSED VALUE	AMI AMI AMI	BAS UT VAL	200.84 41.70 36.64

T A X R O L L

Property Number	Owner name & Address	DOR Use	Tax Dist	Location and/or Legal Description					
	FERNANDINA BEACH, FL 32034			FIDDLERS BEND VILLAS			***	TOTAL	279.18
01-6N-29-V070-3420-0000	HUNTER JAMES C & ETHELMARIE 4626 SOUTHWEST 105TH DRIVE GAINESVILLE, FL 32608	0400	003	3420 SEA MARSH RD VILLA UNIT 3420 IN OR 762 PG 1497 FIDDLERS BEND VILLAS	1 UNITS 190000 ASSESSED VALUE	AMI AMI AMI ***	BAS UT VAL TOTAL		200.84 41.70 48.64 291.18
01-6N-29-V070-3421-0000	MEEKS JACK 3421 FIDDLERS BEND AMELIA ISLAND PLANTATION FERNANDINA BEACH, FL 32034	0400	003	3421 FIDDLERS BEND VILLA UNIT 3421 IN OR 877/1243 FIDDLERS BEND VILLAS	1 UNITS 190000 ASSESSED VALUE	AMI AMI AMI ***	BAS UT VAL TOTAL		200.84 41.70 48.64 291.18
01-6N-29-V070-3422-0000	MAZ ENTERPRISES INC C/O LYNN B & CAROLINE R ZODY PO BOX 2507 AIKEN, SC 29802-2507	0400	003	SEA MARSH RD VILLA UNIT 3422 IN OR 581/377 FIDDLERS BEND VILLAS	1 UNITS 260000 ASSESSED VALUE	AMI AMI AMI ***	BAS UT VAL TOTAL		200.84 41.70 66.56 309.10
01-6N-29-V070-3423-0000	RICH MOUNTAIN PARTNERSHIP TOOLEY GORDON K & PATRICIA ANN 315 RICH MT ROAD BREVARD, NC 28712	0400	003	3423 FIDDLERS BEND VILLA UNIT 3423 2/7TH INT HX IN OR 558 PG 1138 FIDDLERS BEND VILLAS	1 UNITS 265000 ASSESSED VALUE	AMI AMI AMI ***	BAS UT VAL TOTAL		200.84 41.70 67.84 310.38
01-6N-29-V070-3424-0000	COLLINS BLANCHE M 800 S WAIOLA LEGRANGE, IL 60525	0400	003	SEA MARSH RD VILLA UNIT 3424 IN OR 282 PG 522 FIDDLERS BEND VILLAS	1 UNITS 265000 ASSESSED VALUE	AMI AMI AMI ***	BAS UT VAL TOTAL		200.84 41.70 67.84 310.38
01-6N-29-V070-3425-0000	NORMAN HARRY III 1266 WEST PACES FERRY RD #317 ATLANTA, GA 30327	0400	003	SEA MARSH RD VILLA UNIT 3425 IN OR 1228/1533 FIDDLERS BEND VILLAS	1 UNITS 260000 ASSESSED VALUE	AMI AMI AMI ***	BAS UT VAL TOTAL		200.84 41.70 66.56 309.10
01-6N-29-V070-3426-0000	MARSHALL ARTHUR C III 3426 SEA MARSH RD FERNANDINA BEACH, FL 32034	0400	003	3426 SEA MARSH RD VILLA UNIT 3426 IN OR 1011/1344 FIDDLERS BEND VILLAS	1 UNITS 190000 ASSESSED VALUE	AMI AMI AMI ***	BAS UT VAL TOTAL		200.84 41.70 48.64 291.18
01-6N-29-V070-3427-0000	FORRISTAL THOMAS & JUDITH TRST JUDITH FORRISTAL TRUST 3427 SEA MARSH RD FERNANDINA BEACH, FL 32034	0400	003	3427 SEA MARSH RD VILLA UNIT 3427 IN OR 1135/1734 FIDDLERS BEND VILLAS	1 UNITS 203800 ASSESSED VALUE	AMI AMI AMI ***	BAS UT VAL TOTAL		200.84 41.70 52.17 294.71
01-6N-29-V070-3428-0000	KLEIN J NICHOLAS III & KERRY D 35159 OCCOHANNOCK DRIVE BELLE HAVEN, VA 23306	0400	003	SEA MARSH RD VILLA UNIT 3428 IN OR 1108/1813 FIDDLERS BEND VILLAS	1 UNITS 255000 ASSESSED VALUE	AMI AMI AMI ***	BAS UT VAL TOTAL		200.84 41.70 65.28 307.82
01-6N-29-V070-3429-0000	O'DONOGHUE SIDNEY L & HELENE G 3429 FIDDLERS BEND AMELIA ISLAND PLANTATION FERNANDINA BEACH, FL 32034	0400	003	3429 SEA MARSH RD VILLA UNIT 3429 IN OR 426 PG 227 FIDDLERS BEND VILLAS	1 UNITS 102259 ASSESSED VALUE	AMI AMI AMI ***	BAS UT VAL TOTAL		200.84 41.70 26.18 268.72
01-6N-29-V070-3430-0000	LENMARK MARYALICE LEDUC	0400	003	SEA MARSH RD VILLA UNIT 3430	1 UNITS 96581 ASSESSED VALUE	AMI AMI	BAS UT		200.84 41.70

PO BOX 8255 FERNANDINA BEACH, FL 32035-8255	IN OR 720/147 FIDDLERS BEND VILLAS		AMI VAL *** TOTAL	24.72 267.26
01-6N-29-V070-3431-0000 MCCARTHY JUDITH C & HAMRICK JOHN D (1% INT) 3 NORTH ANDOVER LANE GENEVA, IL 60134	0400 003 3431 SEA MARSH RD VILLA UNIT 3431 IN OR 1242/1410 FIDDLERS BEND VILLAS	1 UNITS 190000 ASSESSED VALUE	AMI BAS AMI UT AMI VAL *** TOTAL	200.84 41.70 48.64 291.18
01-6N-29-V070-3432-0000 GORDON J TERRY & JANE L & DOPSON DEWARD V & ANNE L & MAUGHON JAMES H & SHELBY ET AL 4141 LINDA LANE LILBURN, GA 30047	0400 003 3432 FIDDLERS BEND VILLA UNIT 3432 IN OR 1133/1899 FIDDLERS BEND VILLAS	1 UNITS 190000 ASSESSED VALUE	AMI BAS AMI UT AMI VAL *** TOTAL	200.84 41.70 48.64 291.18
01-6N-29-V070-3433-0000 TACY NANCY L 3433 FIDDLERS BEND FERNANDINA BEACH, FL 32034	0400 003 3433 FIDDLERS BEND VILLA UNIT 3433 IN OR 321/599 FIDDLERS BEND VILLAS	1 UNITS 96581 ASSESSED VALUE	AMI BAS AMI UT AMI VAL *** TOTAL	200.84 41.70 24.72 267.26
01-6N-29-V070-3434-0000 WINSHIP ELIZABETH STEVENS PO BOX 8318 FERNANDINA BEACH, FL 32035-8318	0400 003 3434 FIDDLERS BEND VILLA UNIT 3434 IN OR 405 PG 22 FIDDLERS BEND VILLAS	1 UNITS 110399 ASSESSED VALUE	AMI BAS AMI UT AMI VAL *** TOTAL	200.84 41.70 28.26 270.80
01-6N-29-V070-3435-0000 JOYCE MICHAEL J & CAROL G 3435 FIDDLERS BEND FERNANDINA BEACH, FL 32034	0400 003 3435 FIDDLERS BEND VILLA UNIT 3435 IN OR 877/640 FIDDLERS BEND VILLAS	1 UNITS 137820 ASSESSED VALUE	AMI BAS AMI UT AMI VAL *** TOTAL	200.84 41.70 35.28 277.82
01-6N-29-V070-3436-0000 KELLY DAVID BARRY & KELLY JOAN T TRUSTEES DAVID BARRY KELLY TRUST 3436 SEA MARSH ROAD FERNANDINA BEACH, FL 32034	0400 003 3436 FIDDLERS BEND VILLA UNIT 3436 IN OR 1099/1287 FIDDLERS BEND VILLAS	1 UNITS 230000 ASSESSED VALUE	AMI BAS AMI UT AMI VAL *** TOTAL	200.84 41.70 58.88 301.42
01-6N-29-V070-3437-0000 NELSON WILLIAM H III & NELSON ELIZABETH M PO BOX 1455 STOWE, VT 05672	0400 003 3437 FIDDLERS BEND VILLA UNIT 3437 IN OR 885/963 FIDDLERS BEND VILLAS	1 UNITS 190000 ASSESSED VALUE	AMI BAS AMI UT AMI VAL *** TOTAL	200.84 41.70 48.64 291.18
01-6N-29-V070-3438-0000 LATIMER HUGH A & ALICE MARYE 3438 SEA MARSH RD FERNANDINA BEACH, FL 32034	0400 003 3438 SEA MARSH RD VILLA UNIT 3438 IN OR 835/1501 FIDDLERS BEND VILLAS	1 UNITS 105416 ASSESSED VALUE	AMI BAS AMI UT AMI VAL *** TOTAL	200.84 41.70 26.99 269.53
01-6N-29-V070-3439-0000 STODDART BRECKINRIDGE TRUSTEE BRECKINRIDGE STODDART TRUST 3439 SEA MARSH RD FERNANDINA BEACH, FL 32034	0400 003 3439 SEA MARSH RD VILLA UNIT 3439 IN OR 1161/1224 FIDDLERS BEND VILLAS	1 UNITS 110399 ASSESSED VALUE	AMI BAS AMI UT AMI VAL *** TOTAL	200.84 41.70 28.26 270.80
01-6N-29-V090-3201-0000 STYERS JESSICA ANN 3118 SEA MARSH ROAD FERNANDINA BEACH, FL 32034	0400 003 3201 SEA MARSH RD VILLA UNIT 3201 PT OR 1228/1535 FAIRWAY OAKS VILLAS PARCEL 9	1 UNITS 160000 ASSESSED VALUE	AMI BAS AMI UT AMI VAL *** TOTAL	200.84 41.70 40.96 283.50
01-6N-29-V090-3202-0000 ACOSTA-RUA GASTON J & MARIA V 2323 OAK STREET JACKSONVILLE, FL 32204	0400 003 3202 SEA MARSH RD VILLA UNIT 3202 OR 506 PG 238 FAIRWAY OAKS VILLAS PARCEL 9	1 UNITS 160000 ASSESSED VALUE	AMI BAS AMI UT AMI VAL *** TOTAL	200.84 41.70 40.96 283.50

01-6N-29-V090-3203-0000	0400 003	3203 SEA MARSH RD VILLA UNIT 3203 IN OR 409 PG 592 FAIRWAY OAKS VILLAS PARCEL 9	1 UNITS 160000 ASSESSED VALUE	AMI BAS AMI UT AMI VAL *** TOTAL	200.84 41.70 40.96 283.50
01-6N-29-V090-3204-0000	0400 003	3204 SEA MARSH RD VILLA UNIT 3204 IN OR 1228/778 FAIRWAY OAKS VILLAS PARCEL 9	1 UNITS 160000 ASSESSED VALUE	AMI BAS AMI UT AMI VAL *** TOTAL	200.84 41.70 40.96 283.50
01-6N-29-V090-3205-0000	0400 003	3205 SEA MARSH RD VILLA UNIT 3205 OR 556/541 & 557/575 FAIRWAY OAKS VILLAS PARCEL 9	1 UNITS 88963 ASSESSED VALUE	AMI BAS AMI UT AMI VAL *** TOTAL	200.84 41.70 22.77 265.31
01-6N-29-V090-3206-0000	0400 003	3206 SEA MARSH RD VILLA UNIT 3206 IN OR 1233/1400 FAIRWAY OAKS VILLAS PARCEL 9	1 UNITS 160000 ASSESSED VALUE	AMI BAS AMI UT AMI VAL *** TOTAL	200.84 41.70 40.96 283.50
01-6N-29-V090-3207-0000	0400 003	3207 SEA MARSH RD VILLA UNIT 3207 IN OR 1167/142 FAIRWAY OAKS VILLAS PARCEL 9	1 UNITS 160000 ASSESSED VALUE	AMI BAS AMI UT AMI VAL *** TOTAL	200.84 41.70 40.96 283.50
01-6N-29-V090-3208-0000	0400 003	3208 SEA MARSH RD VILLA UNIT 3208 IN OR 743 PG 1130 FAIRWAY OAKS VILLAS PARCEL 9	1 UNITS 88963 ASSESSED VALUE	AMI BAS AMI UT AMI VAL *** TOTAL	200.84 41.70 22.77 265.31
01-6N-29-V090-3209-0000	0400 003	3209 SEA MARSH RD VILLA UNIT 3209 IN OR 386 PG 530 FAIRWAY OAKS VILLAS PARCEL 9	1 UNITS 160000 ASSESSED VALUE	AMI BAS AMI UT AMI VAL *** TOTAL	200.84 41.70 40.96 283.50



Property Number Owner name & Address	DOR Use	Tax Dist	Location and/or Legal Description					
01-6N-29-V090-3210-0000 FLYNN JAMES A PO BOX 442 BRIGHTWATERS, NY 11718	0400	003	3210 SEA MARSH RD VILLA UNIT 3210 IN OR 167 PG 705 FAIRWAY OAKS VILLAS PARCEL 9	1 UNITS 160000 ASSESSED VALUE	AMI AMI AMI ***	BAS UT VAL TOTAL	200.84 41.70 40.96 283.50	
01-6N-29-V090-3211-0000 HOLLINGSWORTH THOMAS F & RITA 280 SKYLINE PARKWAY ATLANTA, GA 30606	0400	003	3211 SEA MARSH RD VILLA UNIT 3211 IN OR 1084/1419 FAIRWAY OAKS VILLAS PARCEL 9	1 UNITS 160000 ASSESSED VALUE	AMI AMI AMI ***	BAS UT VAL TOTAL	200.84 41.70 40.96 283.50	
01-6N-29-V090-3212-0000 WALGER L M III & TERRY D 28 SEA MARSH ROAD FERNANDINA BEACH, FL 32034	0400	003	3212 SEA MARSH RD VILLA UNIT 3212 IN OR 265 PG 313 FAIRWAY OAKS VILLAS PARCEL 9	1 UNITS 160000 ASSESSED VALUE	AMI AMI AMI ***	BAS UT VAL TOTAL	200.84 41.70 40.96 283.50	
01-6N-29-V090-3213-0000 JONES J LARRY 732 OCEAN CLUB PLACE FERNANDINA BEACH, FL 32034	0400	003	3213 SEA MARSH RD VILLA UNIT 3213 IN OR 856/978 FAIRWAY OAKS VILLAS PARCEL 9	1 UNITS 160000 ASSESSED VALUE	AMI AMI AMI ***	BAS UT VAL TOTAL	200.84 41.70 40.96 283.50	
01-6N-29-V090-3214-0000 BARAKAT MAURICE & LILIANE 4258 ORTEGA FOREST DRIVE JACKSONVILLE, FL 32210	0400	003	3215 SEA MARSH RD VILLA UNIT 3214 IN OR 596 PG 8 FAIRWAY OAKS VILLAS PARCEL 9	1 UNITS 160000 ASSESSED VALUE	AMI AMI AMI ***	BAS UT VAL TOTAL	200.84 41.70 40.96 283.50	
01-6N-29-V090-3215-0000 DILLARD H L & MICKEY B 2500 ATLANTA HWY ATHENS, GA 30606	0400	003	3215 SEA MARSH RD VILLA UNIT 3215 IN OR 924/31 FAIRWAY OAKS VILLAS PARCEL 9	1 UNITS 160000 ASSESSED VALUE	AMI AMI AMI ***	BAS UT VAL TOTAL	200.84 41.70 40.96 283.50	
01-6N-29-V090-3216-0000 LONG INEZ P & BYRD DABNEY (JT/RS) 3216 FAIRWAY OAKS FERNANDINA BEACH, FL 32034	0400	003	3216 SEA MARSH RD VILLA UNIT 3216 IN OR 1041/950 FAIRWAY OAKS VILLAS PARCEL 9	1 UNITS 140113 ASSESSED VALUE	AMI AMI AMI ***	BAS UT VAL TOTAL	200.84 41.70 35.87 278.41	
01-6N-29-V090-3217-0000 GILMORE TRACY A & GILMORE DONALD J 3130 RIBBLES FOLLEY DR HAMPSTEAD, MD 21074	0400	003	3217 SEA MARSH RD VILLA UNIT 3217 IN OR 1162/460 FAIRWAY OAKS VILLAS PARCEL 9	1 UNITS 160000 ASSESSED VALUE	AMI AMI AMI ***	BAS UT VAL TOTAL	200.84 41.70 40.96 283.50	
01-6N-29-V100-3301-0000 PITOCHELLI BARBARA M 1016 GREAT SPRINGS RD BRYNMAWR, PA 19010-1724	0400	003	3301 SEA MARSH RD VILLA UNIT 3301 IN OR 892/188 FAIRWAY OAKS VILLAS PARCEL 10	1 UNITS 150000 ASSESSED VALUE	AMI AMI AMI ***	BAS UT VAL TOTAL	200.84 41.70 38.40 280.94	
01-6N-29-V100-3302-0000 WELLS JOHN A 2905 MASTERS CIRCLE PLANO, TX 75093	0400	003	3302 SEA MARSH RD VILLA UNIT 3302 IN OR 1235/277 FAIRWAY OAKS VILLAS PARCEL 10	1 UNITS 150000 ASSESSED VALUE	AMI AMI AMI ***	BAS UT VAL TOTAL	200.84 41.70 38.40 280.94	
01-6N-29-V100-3303-0000 FULTON DAVID C & STELLA O 7020 GATES ROAD	0400	003	3303 SEA MARSH RD VILLA UNIT 3303 IN OR 983/771	1 UNITS 150000 ASSESSED VALUE	AMI AMI AMI	BAS UT VAL	200.84 41.70 38.40	

GATES MILLS, OH 44040		FAIRWAY OAKS VILLAS PARCEL 10		*** TOTAL	280.94
01-6N-29-V100-3304-0000	0400 003	3304 SEA MARSH RD VILLAS UNIT 3304 IN OR 1172/903 FAIRWAY OAKS VILLAS PARCEL 10	1 UNITS 150000 ASSESSED VALUE	AMI BAS AMI UT AMI VAL *** TOTAL	200.84 41.70 38.40 280.94
01-6N-29-V100-3305-0000	0400 003	3305 SEA MARSH RD VILLA UNIT 3305 IN OR 856/650 FAIRWAY OAKS VILLAS PARCEL 10	1 UNITS 95322 ASSESSED VALUE	AMI BAS AMI UT AMI VAL *** TOTAL	200.84 41.70 24.40 266.94
01-6N-29-V100-3306-0000	0400 003	3306 SEA MARSH RD VILLA UNIT 3306 IN OR 1234/173 FAIRWAY OAKS VILLAS PARCEL 10	1 UNITS 140113 ASSESSED VALUE	AMI BAS AMI UT AMI VAL *** TOTAL	200.84 41.70 35.87 278.41
01-6N-29-V100-3307-0000	0400 003	3307 SEA MARSH RD VILLA UNIT 3307 IN OR 885/1620 FAIRWAY OAKS VILLAS PARCEL 10	1 UNITS 150000 ASSESSED VALUE	AMI BAS AMI UT AMI VAL *** TOTAL	200.84 41.70 38.40 280.94
01-6N-29-V100-3308-0000	0400 003	3308 FAIRWAY OAKS VILLA VILLA UNIT 3308 IN OR 1185/673 FAIRWAY OAKS VILLAS PARCEL 10	1 UNITS 150000 ASSESSED VALUE	AMI BAS AMI UT AMI VAL *** TOTAL	200.84 41.70 38.40 280.94
01-6N-29-V100-3309-0000	0400 003	3309 SEA MARSH RD VILLA UNIT 3309 IN OR 967/1685 FAIRWAY OAKS VILLAS PARCEL 10	1 UNITS 109563 ASSESSED VALUE	AMI BAS AMI UT AMI VAL *** TOTAL	200.84 41.70 28.05 270.59
01-6N-29-V100-3310-0000	0400 003	SEA MARSH RD VILLA UNIT 3310 IN OR 545 PG 478 FAIRWAY OAKS VILLAS PARCEL 10	1 UNITS 150000 ASSESSED VALUE	AMI BAS AMI UT AMI VAL *** TOTAL	200.84 41.70 38.40 280.94
01-6N-29-V100-3311-0000	0400 003	3311 SEA MARSH RD VILLA UNIT 3311 IN OR 1169/1333 FAIRWAY OAKS VILLAS PARCEL 10	1 UNITS 150000 ASSESSED VALUE	AMI BAS AMI UT AMI VAL *** TOTAL	200.84 41.70 38.40 280.94
01-6N-29-V100-3312-0000	0400 003	3312 SEA MARSH RD VILLA UNIT 3312 IN OR 1217/465 FAIRWAY OAKS VILLAS PARCEL 10	1 UNITS 150000 ASSESSED VALUE	AMI BAS AMI UT AMI VAL *** TOTAL	200.84 41.70 38.40 280.94
01-6N-29-V100-3313-0000	0400 003	3313 SEA MARSH RD VILLA UNIT 3313 IN OR 1148/112 FAIRWAY OAKS VILLAS PARCEL 10	1 UNITS 140113 ASSESSED VALUE	AMI BAS AMI UT AMI VAL *** TOTAL	200.84 41.70 35.87 278.41
01-6N-29-V100-3314-0000	0400 003	3314 SEA MARSH RD VILLA UNIT 3314 IN OR 975/1171 FAIRWAY OAKS VILLAS PARCEL 10	1 UNITS 109563 ASSESSED VALUE	AMI BAS AMI UT AMI VAL *** TOTAL	200.84 41.70 28.05 270.59
01-6N-29-V100-3315-0000	0400 003	3315 SEA MARSH RD VILLA UNIT 3315 IN OR 1083/711 FAIRWAY OAKS VILLAS PARCEL 10	1 UNITS 150000 ASSESSED VALUE	AMI BAS AMI UT AMI VAL *** TOTAL	200.84 41.70 38.40 280.94

MARIETTA, GA 30062

01-6N-29-V100-3316-0000	0400 003	SEA MARSH RD VILLA UNIT 3316 IN OR 835/147 FAIRWAY OAKS VILLAS PARCEL 10	1 UNITS 150000 ASSESSED VALUE	AMI BAS AMI UT AMI VAL *** TOTAL	200.84 41.70 38.40 280.94
01-6N-29-V100-3317-0000	0400 003	SEA MARSH RD VILLA PARCEL 3317 IN OR 950/218 FAIRWAY OAKS VILLAS PARCEL 10	1 UNITS 150000 ASSESSED VALUE	AMI BAS AMI UT AMI VAL *** TOTAL	200.84 41.70 38.40 280.94
01-6N-29-V100-3318-0000	0400 003	SEA MARSH RD VILLA PARCEL 3318 IN OR 945/402 FAIRWAY OAKS VILLAS PARCEL 10	1 UNITS 150000 ASSESSED VALUE	AMI BAS AMI UT AMI VAL *** TOTAL	200.84 41.70 38.40 280.94
01-6N-29-V100-3319-0000	0400 003	SEA MARSH RD VILLA PARCEL 3319 IN OR 1239/67 FAIRWAY OAKS VILLAS PARCEL 10	1 UNITS 150000 ASSESSED VALUE	AMI BAS AMI UT AMI VAL *** TOTAL	200.84 41.70 38.40 280.94
01-6N-29-V100-3320-0000	0400 003	3320 SEA MARSH RD VILLA PARCEL 3320 IN OR 1167/1515 FAIRWAY OAKS VILLAS PARCEL 10	1 UNITS 150000 ASSESSED VALUE	AMI BAS AMI UT AMI VAL *** TOTAL	200.84 41.70 38.40 280.94
01-6N-29-V100-3321-0000	0400 003	SEA MARSH RD VILLA PARCEL 3321 IN OR 842/334 FAIRWAY OAKS VILLAS PARCEL 10 PARCEL 10	1 UNITS 150000 ASSESSED VALUE	AMI BAS AMI UT AMI VAL *** TOTAL	200.84 41.70 38.40 280.94
01-6N-29-V100-3322-0000	0400 003	SEA MARSH RD VILLA PARCEL 3322 OR 519 PG 409 FAIRWAY OAKS VILLAS PARCEL 10	1 UNITS 150000 ASSESSED VALUE	AMI BAS AMI UT AMI VAL *** TOTAL	200.84 41.70 38.40 280.94

T A X R O L L

Property Number Owner name & Address	DOR Use	Tax Dist	Location and/or Legal Description					
01-6N-29-V100-3323-0000 MCPAHAN JAMES ROBERT 3323 SEA MARSH ROAD FERNANDINA BEACH, FL 32034	0400	003	3323 SEA MARSH RD VILLA PARCEL 3323 IN OR 1237/942 FAIRWAY OAKS VILLAS PARCEL 10	1 UNITS 150000 ASSESSED VALUE		AMI AMI AMI ***	BAS UT VAL TOTAL	200.84 41.70 38.40 280.94
01-6N-29-V100-3324-0000 HEADRICK PATRICIA HALL 3324 SEA MARSH ROAD FERNANDINA BEACH, FL 32034	0400	003	3324 SEA MARSH RD VILLA PARCEL 3324 IN OR 1248/151 FAIRWAY OAKS VILLAS PARCEL 10	1 UNITS 150000 ASSESSED VALUE		AMI AMI AMI ***	BAS UT VAL TOTAL	200.84 41.70 38.40 280.94
01-6N-29-V100-3325-0000 POLLOCK NANCY J 3325 SEA MARSH ROAD FERNANDINA BEACH, FL 32034	0400	003	3325 SEA MARSH RD VILLA PARCEL 3325 IN OR 690 PG 535 FAIRWAY OAKS VILLAS PARCEL 10	1 UNITS 109563 ASSESSED VALUE		AMI AMI AMI ***	BAS UT VAL TOTAL	200.84 41.70 28.05 270.59
01-6N-29-V100-3326-0000 MONKS LAWRENCE E & BARBARA C 1518 MONTALBAN DRIVE SAN JOSE, CA 95120-4829	0400	003	SEA MARSH CV VILLA UNIT 3326 IN OR 848/1735 FAIRWAY OAKS VILLAS PARCEL 10	1 UNITS 150000 ASSESSED VALUE		AMI AMI AMI ***	BAS UT VAL TOTAL	200.84 41.70 38.40 280.94
01-6N-29-V100-3327-0000 GENEVA PROPERTIES LLC 4555 QUARTON BLOOMFIELD HILLS, MI 48301	0400	003	SEA MARSH CV VILLA UNIT 3327 IN OR 1243/1660 FAIRWAY OAKS VILLAS PARCEL 10	1 UNITS 150000 ASSESSED VALUE		AMI AMI AMI ***	BAS UT VAL TOTAL	200.84 41.70 38.40 280.94
01-6N-29-V100-3328-0000 GENEVA PROPERTIES LLC 4555 QUARTON BLOOMFIELD HILLS, MI 48301	0400	003	3328 SEA MARSH CV VILLA UNIT 3328 IN OR 1225/1747 FAIRWAY OAKS VILLAS PARCEL 10	1 UNITS 150000 ASSESSED VALUE		AMI AMI AMI ***	BAS UT VAL TOTAL	200.84 41.70 38.40 280.94
01-6N-29-V100-3329-0000 HAAS KURT L/E HAAS THOMAS J 3329 FAIRWAY OAKS FERNANDINA BEACH, FL 32034	0400	003	3329 FAIRWAY OAKS VILLA UNIT 3329 L/E IN OR 1143/706 FAIRWAY OAKS VILLAS PARCEL 10	1 UNITS 109563 ASSESSED VALUE		AMI AMI AMI ***	BAS UT VAL TOTAL	200.84 41.70 28.05 270.59
01-6N-29-V120-1301-0000 BAKER LAWRENCE R & P TRUSTEES LAWRENCE R BAKER LIVING TRUST 99 SEA MARSH RD FERNANDINA BEACH, FL 32034	0400	001	BEACH WALKER RD VILLA UNIT 1301 PT OR 911/240 SHIP WATCH VILLAS	1 UNITS 130000 ASSESSED VALUE		AMI AMI AMI ***	BAS UT VAL TOTAL	200.84 79.82 47.71 328.37
01-6N-29-V120-1302-0000 MCCORD HENRY YOUNG IV 4385 WHITEWATER CREEK ROAD ATLANTA, GA 30327	0400	001	BEACH WALKER RD VILLA UNIT 1302 IN OR 507 PG 142 SHIP WATCH VILLAS	1 UNITS 335000 ASSESSED VALUE		AMI AMI AMI ***	BAS UT VAL TOTAL	200.84 79.82 122.95 403.61
01-6N-29-V120-1303-0000 KIRKPATRICK JAMES F & JOAN PO BOX 9465 RANCHO SANTA FE, CA 92067-4465	0400	001	BEACH WALKER RD VILLA UNIT 1303 IN OR 291/358 SHIP WATCH VILLAS	1 UNITS 290000 ASSESSED VALUE		AMI AMI AMI ***	BAS UT VAL TOTAL	200.84 79.82 106.43 387.09
01-6N-29-V120-1304-0000 WARD KIRK T 1007 WILLOW PARK CIRCLE HENDERSONVILLE, TN 38063	0400	001	BEACH WALKER RD VILLA UNIT 1304 IN OR 1071/1857 SHIP WATCH VILLAS	1 UNITS 290000 ASSESSED VALUE		AMI AMI AMI ***	BAS UT VAL TOTAL	200.84 79.82 106.43 387.09

01-6N-29-V120-1305-0000	0400 001	BEACH WALKER RD VILLA UNIT 1305 IN OR 838/150 SHIP WATCH VILLAS	1 UNITS 335000 ASSESSED VALUE	AMI BAS AMI UT AMI VAL *** TOTAL	200.84 79.82 122.95 403.61
WELLS GILBERT R & JANE M & HAZEL J MCCORMICK 5 WYLLY ISLAND DRIVE SAVANNAH, GA 31406					
01-6N-29-V120-1306-0000	0400 001	BEACH WALKER RD VILLA UNIT 1306 OR 322 PG 571 SHIP WATCH VILLAS	1 UNITS 85000 ASSESSED VALUE	AMI BAS AMI UT AMI VAL *** TOTAL	200.84 79.82 31.20 311.86
MYERS RICHARD S & DOLORES A 1438 FLYNN COURT HERNDON, VA 22070					
01-6N-29-V120-1307-0000	0400 001	BEACH WALKER RD VILLA UNIT 1307 IN OR 773/869 SHIP WATCH VILLAS	1 UNITS 535000 ASSESSED VALUE	AMI BAS AMI UT AMI VAL *** TOTAL	200.84 79.82 196.35 477.01
STEMPEL JEFFREY W & ANN C 99 TETON PINES DRIVE HENDERSON, NV 89074					
01-6N-29-V120-1308-0000	0400 001	BEACH WALKER RD VILLA UNIT 1308 IN OR 1199/153 SHIP WATCH VILLAS	1 UNITS 335000 ASSESSED VALUE	AMI BAS AMI UT AMI VAL *** TOTAL	200.84 79.82 122.95 403.61
MOSSELL JAMES E III & SUSAN L 4629 RIDGEVIEW CIRCLE VALDOSTA, GA 31602					
01-6N-29-V120-1309-0000	0400 001	BEACH WALKER RD VILLA UNIT 1309 IN OR 951/1291 SHIP WATCH VILLAS	1 UNITS 335000 ASSESSED VALUE	AMI BAS AMI UT AMI VAL *** TOTAL	200.84 79.82 122.95 403.61
RIGNEY WANDA (99%) & RIGNEY DAVID & ANDREA (1%) 1147 SOUTHCROSS RD BUCKATUNNA, MS 39322					
01-6N-29-V120-1310-0000	0400 001	BEACH WALKER RD VILLA UNIT 1310 IN OR 578 PG 221 SHIP WATCH VILLAS	1 UNITS 535000 ASSESSED VALUE	AMI BAS AMI UT AMI VAL *** TOTAL	200.84 79.82 196.35 477.01
LEWIS HARRIETT S 750 PARK AVENUE N E #18E ATLANTA, GA 30326					
01-6N-29-V120-1311-0000	0400 001	BEACH WALKER RD VILLA UNIT 1311 IN OR 1246/1231 SHIP WATCH VILLAS	1 UNITS 335000 ASSESSED VALUE	AMI BAS AMI UT AMI VAL *** TOTAL	200.84 79.82 122.95 403.61
OLMER R THOMAS JR & ANDREA B 115 BOULDER COVE MACON, GA 31220					
01-6N-29-V120-1312-0000	0400 001	BEACH WALKER RD VILLA UNIT 1312 IN OR 308/138 SHIP WATCH VILLAS	1 UNITS 335000 ASSESSED VALUE	AMI BAS AMI UT AMI VAL *** TOTAL	200.84 79.82 122.95 403.61
KEATS GLENN A & OLGA L & KEATS HERBERT A & BARBARA S 350 HOLBROOK DR PO BOX 526 WHEELING, IL 60090					
01-6N-29-V120-1313-0000	0400 001	BEACH WALKER RD VILLA UNIT 1313 IN OR 1063/857 SHIP WATCH VILLAS	1 UNITS 535000 ASSESSED VALUE	AMI BAS AMI UT AMI VAL *** TOTAL	200.84 79.82 196.35 477.01
FOGLE JAMES L & PATTYLYNN R 32 LAKE FORREST ST LOUIS, MO 63117					
01-6N-29-V120-1314-0000	0400 001	BEACH WALKER RD VILLA UNIT 1314 OR 351 PG 766 SHIP WATCH VILLAS	1 UNITS 335000 ASSESSED VALUE	AMI BAS AMI UT AMI VAL *** TOTAL	200.84 79.82 122.95 403.61
B E & K INC ATTN: TAX DEPARTMENT PO BOX 2332 BIRMINGHAM, AL 35201					
01-6N-29-V120-1315-0000	0400 001	BEACH WALKER RD VILLA UNIT 1315 IN OR 271 PG 100 SHIP WATCH VILLAS	1 UNITS 165601 ASSESSED VALUE	AMI BAS AMI UT AMI VAL *** TOTAL	200.84 79.82 60.78 341.44
PATTERSON MARTHA W 1315 SHIP WATCH AMELIA ISLAND PLANTATION FERNANDINA BEACH, FL 32034					
01-6N-29-V120-1316-0000	0400 001	BEACH WALKER RD VILLA UNIT 1316 IN OR 630 PG 363 SHIP WATCH VILLAS	1 UNITS 535000 ASSESSED VALUE	AMI BAS AMI UT AMI VAL *** TOTAL	200.84 79.82 196.35 477.01
RADER JACK B & MARJORIE A PO BOX 297 REEDER, PA 18352					

01-6N-29-V120-1317-0000	0400 001	BEACH WALKER RD VILLA UNIT 1317 IN OR 1050/1994 SHIP WATCH VILLAS	1 UNITS 335000 ASSESSED VALUE	AMI BAS AMI UT AMI VAL *** TOTAL	200.84 79.82 122.95 403.61
01-6N-29-V120-1318-0000	0400 001	BEACH WALKER RD VILLA UNIT 1318 IN OR 884/631 SHIP WATCH VILLAS	1 UNITS 335000 ASSESSED VALUE	AMI BAS AMI UT AMI VAL *** TOTAL	200.84 79.82 122.95 403.61
01-6N-29-V120-1319-0000	0400 001	BEACH WALKER RD VILLA UNIT 1319 IN OR 531 PG 837 SHIP WATCH VILLAS	1 UNITS 535000 ASSESSED VALUE	AMI BAS AMI UT AMI VAL *** TOTAL	200.84 79.82 196.35 477.01
01-6N-29-V120-1320-0000	0400 001	BEACH WALKER RD VILLA UNIT 1320 IN OR 846/687 SHIP WATCH VILLAS	1 UNITS 535000 ASSESSED VALUE	AMI BAS AMI UT AMI VAL *** TOTAL	200.84 79.82 196.35 477.01
01-6N-29-V120-1321-0000	0400 001	BEACH WALKER RD VILLA UNIT 1321 IN OR 942/286 SHIP WATCH VILLAS	1 UNITS 85000 ASSESSED VALUE	AMI BAS AMI UT AMI VAL *** TOTAL	200.84 79.82 31.20 311.86
01-6N-29-V120-1322-0000	0400 001	BEACH WALKER RD VILLA UNIT 1322 IN OR 892/27 SHIP WATCH VILLAS	1 UNITS 335000 ASSESSED VALUE	AMI BAS AMI UT AMI VAL *** TOTAL	200.84 79.82 122.95 403.61
01-6N-29-V120-1323-0000	0400 001	BEACH WALKER RD VILLA UNIT 1323 IN OR 1139/248 SHIP WATCH VILLAS	1 UNITS 290000 ASSESSED VALUE	AMI BAS AMI UT AMI VAL *** TOTAL	200.84 79.82 106.43 387.09
01-6N-29-V120-1324-0000	0400 001	BEACH WALKER RD	1 UNITS	AMI BAS	200.84

T A X R O L L

Property Number	Owner name & Address	DOR Use	Tax Dist	Location and/or Legal Description	Assessed Value	AMI	UT	VAL	TOTAL
	MONTI ROBERT A & DIANE B 5611 TRIO COVE NORCROSS, GA 30092			VILLA UNIT 1324 IN OR 694 PG 1917 SHIP WATCH VILLAS	290000	AMI	UT	79.82	
						AMI	VAL	106.43	
						***	TOTAL	387.09	
01-6N-29-V120-1325-0000	SIMMONS GERALD W & MARCIA H 900 SPRINGFIELD PIKE WYOMING, OH 45215	0400	001	BEACH WALKER RD VILLA UNIT 1325 IN OR 579/671 SHIP WATCH VILLAS	1 UNITS 335000	AMI	BAS	200.84	
						AMI	UT	79.82	
						AMI	VAL	122.95	
						***	TOTAL	403.61	
01-6N-29-V120-1326-0000	EXACT INVIESTMENTS LLC 1493 KENNEDY ROAD TIFTON, GA 31794	0400	001	1326 SHIPWATCH VILLAS VILLA UNIT 1326 IN OR 1236/1962 SHIP WATCH VILLAS	1 UNITS 130000	AMI	BAS	200.84	
						AMI	UT	79.82	
						AMI	VAL	47.71	
						***	TOTAL	328.37	
01-6N-29-V120-1327-0000	MILKOSKY DAVID J & JOAN C 1 TITUS COURT HILLSBOROUGH, NJ 08844	0400	001	BEACH WALKER RD VILLA UNIT 1327 IN OR 847/654 SHIP WATCH VILLAS	1 UNITS 335000	AMI	BAS	200.84	
						AMI	UT	79.82	
						AMI	VAL	122.95	
						***	TOTAL	403.61	
01-6N-29-V120-1328-0000	BROWN T M III & SARAH L TRSTES THATCHER MAGOUN BROWN III REVOCABLE TRUST 115 CENTRAL PARK W APT 11-F NEW YORK, NY 10023-4153	0400	001	BEACH WALKER RD VILLA UNIT 1328 IN OR 819/1899 SHIP WATCH VILLAS	1 UNITS 335000	AMI	BAS	200.84	
						AMI	UT	79.82	
						AMI	VAL	122.95	
						***	TOTAL	403.61	
01-6N-29-V120-1329-0000	WILLIAMS MARSHALL K & CARTER R GLENN & JONES BILLY N 4570 BLOOMING WAY FLOWERY BRANCH, GA 30542	0400	001	BEACH WALKER RD VILLA UNIT 1329 IN OR 512/917 & OR 573/862 & IN OR 1003/249 SHIP WATCH VILLAS	1 UNITS 335000	AMI	BAS	200.84	
						AMI	UT	79.82	
						AMI	VAL	122.95	
						***	TOTAL	403.61	
01-6N-29-V120-1330-0000	RAMSEY E STEPHAN & LUCILLE M 221 GLENWOOD RD LAKE FOREST, IL 60045	0400	001	1330 BEACH WALKER RD VILLA UNIT 1330 IN OR 929/651 SHIP WATCH VILLAS	1 UNITS 335000	AMI	BAS	200.84	
						AMI	UT	79.82	
						AMI	VAL	122.95	
						***	TOTAL	403.61	
01-6N-29-V120-1331-0000	AMELIA ISLAND CO ET AL TSO #1331 SHIP WATCH P O BOX 3000 FERNANDINA BEACH, FL 32035-3000	0400	001	BEACH WALKER RD VILLA UNIT 1331 (USE PERIODS 1 THRU 52) SHIP WATCH VILLAS IN OR 215/146 OR 215/114 OR 519/710 OR 722/154 OR 840/1957 OR 347/78 OR 519/714 & OR 628/805 OR 229/22 OR 852/301 OR 221/312 OR 215/138 OR 667/603 & 216/544 & 215/122 PT OR 215/586 & OR 1048/809 OR 342/723 OR 808/94 & 97 342/727 & 554/877 & 912/875 OR 221/308 & OR 1235/1160 OR 853/540 OR 436/316 OR 732/634 OR 705/771 OR 298/188 & OR 1012/1573 OR 361/97 OR 462/103 OR 438/474 OR 488/1111 OR 484/408 & OR 527/641	1 UNITS 335000	AMI	BAS	200.84	
						AMI	UT	79.82	
						AMI	VAL	122.95	
						***	TOTAL	403.61	

OR 519/712 & OR 912/1248 &  
 OR 596/247 & OR 669/1983  
 & OR 753/1204 & OR 772/1850  
 OR 818/743 OR 840/1959  
 & OR 1162/1330 & OR 852/298  
 OR 913/1222 & OR 924/1480  
 & OR 920/890 & OR 934/477  
 OR 960/977 & OR 963/847  
 IN OR 1066/1543 & OR 1057/1817  
 IN OR 1099/1749 & OR 1227/733

01-6N-29-V120-1332-0000	0400	001	BEACH WALKER RD SCHEURICH GREGORY M & DANNA S 1100 SHERIDAN JOPLIN, MO 64801	1 UNITS 290000 ASSESSED VALUE	AMI BAS AMI UT AMI VAL *** TOTAL	200.84 79.82 106.43 387.09
01-6N-29-V120-1333-0000	0400	001	BEACH WALKER RD MILLER DOUGLAS C & JANE W 2306 GREENSIDE COURT PONTE VEDRA BEACH, FL 32082	1 UNITS 335000 ASSESSED VALUE	AMI BAS AMI UT AMI VAL *** TOTAL	200.84 79.82 122.95 403.61
01-6N-29-V120-1334-0000	0400	001	BEACH WALKER RD VEGA ELMER T & MARY M PO BOX 7785 HUNTINGTON, WV 25777	1 UNITS 335000 ASSESSED VALUE	AMI BAS AMI UT AMI VAL *** TOTAL	200.84 79.82 122.95 403.61
01-6N-29-V120-1335-0000	0400	001	BEACH WALKER RD ROWAN BEN H II & JENNIFER K 301 APPOMATTOX DRIVE BRENTWOOD, TN 37027	1 UNITS 290000 ASSESSED VALUE	AMI BAS AMI UT AMI VAL *** TOTAL	200.84 79.82 106.43 387.09
01-6N-29-V120-1336-0000	0400	001	BEACH WALKER RD SCHWERTNER RICHARD W & MARJORY CH 128 3500 WEST CHESTER PIKE NEWTOWN SQUARE, PA 19073	1 UNITS 535000 ASSESSED VALUE	AMI BAS AMI UT AMI VAL *** TOTAL	200.84 79.82 196.35 477.01
01-6N-29-V120-1337-0000	0400	001	BEACH WALKER RD LARSEN VIRGINIA & L TRUSTEES VIRGINIA S & LAWRENCE J LARSEN TRUST (TIC) 26A CLOVER LAND RD-5 RANDOLPH, NJ 07869	1 UNITS 535000 ASSESSED VALUE	AMI BAS AMI UT AMI VAL *** TOTAL	200.84 79.82 196.35 477.01
01-6N-29-V120-1338-0000	0400	001	BEACH WALKER RD DALTO DAVID A & MARY S 410 INDIAN RD WAYNE, NJ 07470	1 UNITS 85000 ASSESSED VALUE	AMI BAS AMI UT AMI VAL *** TOTAL	200.84 79.82 31.20 311.86
01-6N-29-V120-1339-0000	0400	001	BEACH WALKER RD RIMES YOLANDA S 4634 CARLTON DUNES DRIVE #10 FERNANDINA BEACH, FL 32034	1 UNITS 335000 ASSESSED VALUE	AMI BAS AMI UT AMI VAL *** TOTAL	200.84 79.82 122.95 403.61
01-6N-29-V120-1340-0000	0400	001	BEACH WALKER RD EVERETT WILLIAM D JR & ELLEN E 909 SUNSET RIDGE BRIDGEWATER, NJ 08807	1 UNITS 290000 ASSESSED VALUE	AMI BAS AMI UT AMI VAL *** TOTAL	200.84 79.82 106.43 387.09
01-6N-29-V120-1341-0000	0400	001	BEACH WALKER RD ARDOLINO JAY E 70 FEATHERBED LANE BRANFORD, CT 06405	1 UNITS 290000 ASSESSED VALUE	AMI BAS AMI UT AMI VAL *** TOTAL	200.84 79.82 106.43 387.09
01-6N-29-V120-1342-0000	0400	001	BEACH WALKER RD SIMPSON ALLAN B	1 UNITS 290000 ASSESSED VALUE	AMI BAS AMI UT	200.84 79.82



1401 PEACHTREE ST STE#400 ATLANTA, GA 30309		IN OR 769 PG 1649 SHIP WATCH VILLAS		AMI VAL *** TOTAL	106.43 387.09
01-6N-29-V120-1343-0000 NEEL F WARREN C/O NEEL DEVELOPMENT CORP 1240 RIVER LAUREL DRIVE SUWANEE, GA 30024	0400 001	BEACH WALKER RD VILLA UNIT 1343 IN OR 347 PG 07 SHIP WATCH VILLAS	1 UNITS 130000 ASSESSED VALUE	AMI BAS AMI UT AMI VAL *** TOTAL	200.84 79.82 47.71 328.37
01-6N-29-V120-1344-0000 SCHUETTE WALTER & ANGELIKA 7208 SMALL RIDGE CIRCLE RALEIGH, NC 27614	0400 001	BEACH WALKER RD VILLA UNIT 1344 IN OR 796/29 SHIP WATCH VILLAS	1 UNITS 335000 ASSESSED VALUE	AMI BAS AMI UT AMI VAL *** TOTAL	200.84 79.82 122.95 403.61
01-6N-29-V120-1345-0000 BOHLER CHARLES E & BILLIE P 302 LEE STREET WEST BROOKLET, GA 30415	0400 001	BEACH WALKER RD VILLA UNIT 1345 OR 195 PG 90 SHIP WATCH VILLAS	1 UNITS 335000 ASSESSED VALUE	AMI BAS AMI UT AMI VAL *** TOTAL	200.84 79.82 122.95 403.61
01-6N-29-V120-1346-0000 SNIDER MICHAEL R & JOANNA C 1175 OXFORD RD ATLANTA, GA 30306	0400 001	BEACH WALKER RD VILLA UNIT 1346 IN OR 738 PG 709 SHIP WATCH VILLAS	1 UNITS 535000 ASSESSED VALUE	AMI BAS AMI UT AMI VAL *** TOTAL	200.84 79.82 196.35 477.01
01-6N-29-V120-1347-0000 PENNY SUSAN C V 436 FROGTOWN ROAD NEW CANAAN, CT 06840-4411	0400 001	BEACH WALKER RD VILLA UNIT 1347 IN OR 662 PG 241 SHIP WATCH VILLAS	1 UNITS 335000 ASSESSED VALUE	AMI BAS AMI UT AMI VAL *** TOTAL	200.84 79.82 122.95 403.61
01-6N-29-V120-1348-0000 CREVASSE LAMAR & CAROL A 7204 S E CO RO 234 GAINESVILLE, FL 32641-5338	0400 001	BEACH WALKER RD VILLA UNIT 1348 OR 303 PG 669 SHIP WATCH VILLAS	1 UNITS 335000 ASSESSED VALUE	AMI BAS AMI UT AMI VAL *** TOTAL	200.84 79.82 122.95 403.61
01-6N-29-V120-1349-0000 MURPHY NEWELL BARNARD III 3218 NANCY CREEK RD ATLANTA, GA 30327	0400 001	BEACH WALKER RD VILLA UNIT 1349 IN OR 404 PG 360 SHIP WATCH VILLAS	1 UNITS 535000 ASSESSED VALUE	AMI BAS AMI UT AMI VAL *** TOTAL	200.84 79.82 196.35 477.01
01-6N-29-V120-1350-0000	0400 001	BEACH WALKER RD	1 UNITS	AMI BAS	200.84

T A X R O L L

Property Number	Owner name & Address	DOR Use	Tax Dist	Location and/or Legal Description	Assessed Value	AMI	UT	VAL	TOTAL
	QUAIL ROBERT T & ALICE 410 SADDLE LANE GROSSE POINT WOODS, MI 48236		48236	VILLA UNIT 1350 IN OR 840/1458 SHIP WATCH VILLAS	335000 ASSESSED VALUE	AMI	UT	79.82	122.95
						***	TOTAL		403.61
01-6N-29-V120-1351-0000	DAUBEL SALLY B TRUSTEE SALLY B DAUBEL TRUST 202 SOUTH PARK AVE FREEMONT, OH 43420	0400	001	BEACH WALKER RD VILLA UNIT 1351 IN OR 1195/1427 SHIP WATCH VILLAS	1 UNITS 335000 ASSESSED VALUE	AMI	BAS	200.84	79.82
						AMI	UT	122.95	403.61
						***	TOTAL		403.61
01-6N-29-V120-1352-0000	GOUGH MARY J TRUSTEE OF MARY J GOUGH REVOCABLE LIVING TRUST 7383 EAST 209TH STREET NOBLESVILLE, IN 46060	0400	001	BEACH WALKER RD VILLA UNIT 1352 IN OR 1111/878 SHIP WATCH VILLAS	1 UNITS 535000 ASSESSED VALUE	AMI	BAS	200.84	79.82
						AMI	UT	196.35	477.01
						***	TOTAL		477.01
01-6N-29-V120-1353-0000	HIRES KEITH L 290 GATSBY PLACE ALPHARETTA, GA 30022	0400	001	BEACH WALKER RD VILLA UNIT 1353 IN OR 1239/1894 SHIP WATCH VILLAS	1 UNITS 335000 ASSESSED VALUE	AMI	BAS	200.84	79.82
						AMI	UT	122.95	403.61
						***	TOTAL		403.61
01-6N-29-V120-1354-0000	WAF PARTNERSHIP 198 UPLAND WAY HADDONFIELD, NJ 08033	0400	001	BEACH WALKER RD VILLA UNIT 1354 IN OR 847/1865 SHIP WATCH VILLAS	1 UNITS 335000 ASSESSED VALUE	AMI	BAS	200.84	79.82
						AMI	UT	122.95	403.61
						***	TOTAL		403.61
01-6N-29-V120-1355-0000	MCCORMICK STEVEN D & MARGARET 122 SOUTH MICHIGAN DRIVE CHICAGO, IL 60603	0400	001	BEACH WALKER RD VILLA UNIT 1355 IN OR 731 PG 447 SHIP WATCH VILLAS	1 UNITS 535000 ASSESSED VALUE	AMI	BAS	200.84	79.82
						AMI	UT	196.35	477.01
						***	TOTAL		477.01
01-6N-29-V120-1356-0000	BRISKEN R WALTER & CHRISTA 1356 SHIPWATCH AMELIA ISLAND PLANTATION FERNANDINA BEACH, FL 32034	0400	001	BEACH WALKER RD VILLA UNIT 1356 OR 299 PG 147 SHIP WATCH VILLAS	1 UNITS 187681 ASSESSED VALUE	AMI	BAS	200.84	79.82
						AMI	UT	68.88	349.54
						***	TOTAL		349.54
01-6N-29-V120-1357-0000	MARTIN JAY & JOI 1244 SE 7TH ST OCALA, FL 34471	0400	001	BEACH WALKER RD VILLA UNIT 1357 IN OR 1173/300 SHIP WATCH VILLAS	1 UNITS 535000 ASSESSED VALUE	AMI	BAS	200.84	79.82
						AMI	UT	196.35	477.01
						***	TOTAL		477.01
01-6N-29-V120-1358-0000	MIELE JOEL A & JOSEPHINE A 162-35 99TH ST HOWARD BEACH, NY 11414	0400	001	BEACH WALKER RD VILLA UNIT 1358 IN OR 506 PG 1134 SHIP WATCH VILLAS	1 UNITS 130000 ASSESSED VALUE	AMI	BAS	200.84	79.82
						AMI	UT	47.71	328.37
						***	TOTAL		328.37
01-6N-29-V120-1359-0000	ZARZUELA RHENDA 1030 WOODS RD WAYCROSS, GA 31501	0400	001	BEACH WALKER RD VILLA UNIT 1359 IN OR 809/246 SHIP WATCH VILLAS	1 UNITS 335000 ASSESSED VALUE	AMI	BAS	200.84	79.82
						AMI	UT	122.95	403.61
						***	TOTAL		403.61
01-6N-29-V120-1360-0000	SHAPIRO ELLIOTT J & LOIS D 961 EAST END WOODMERE, NY 11598	0400	001	BEACH WALKER RD VILLA UNIT 1360 IN OR 693 PG 980 SHIP WATCH VILLAS	1 UNITS 290000 ASSESSED VALUE	AMI	BAS	200.84	79.82
						AMI	UT	106.43	387.09
						***	TOTAL		387.09
01-6N-29-V120-1361-0000		0400	001	BEACH WALKER RD	1 UNITS	AMI	BAS	200.84	

WOOD BEN W 1361 SHIP WATCH VILLAS AMELIA ISLAND PLANTATION FERNANDINA BEACH, FL 32034		VILLA UNIT 1361 IN OR 516 PG 505 SHIP WATCH VILLAS	138001 ASSESSED VALUE	AMI UT AMI VAL *** TOTAL	79.82 50.65 331.31
01-6N-29-V120-1362-0000	0400 001	BEACH WALKER RD SCHLAIRET MAURA C 966 LAKESHORE DR SOUTH VALDOSTA, GA 31605	1 UNITS 335000 ASSESSED VALUE	AMI BAS AMI UT AMI VAL *** TOTAL	200.84 79.82 122.95 403.61
01-6N-29-V120-1363-0000	0400 001	1363 BEACH WALKER RD VILLA UNIT 1363 IN OR 993/253 SHIP WATCH VILLAS	1 UNITS 85000 ASSESSED VALUE	AMI BAS AMI UT AMI VAL *** TOTAL	200.84 79.82 31.20 311.86
01-6N-29-V120-1364-0000	0400 001	BEACH WALKER RD METRO INFORMATION SERVICES INC PO BOX 8888 VIRGINIA BEACH, VA 23450	1 UNITS 535000 ASSESSED VALUE	AMI BAS AMI UT AMI VAL *** TOTAL	200.84 79.82 196.35 477.01
01-6N-29-V120-1365-0000	0400 001	BEACH WALKER RD LOWENTHAL STUART & DONNA 2101 LAKESIDE DRIVE LEXINGTON, KY 40502-3018	1 UNITS 290000 ASSESSED VALUE	AMI BAS AMI UT AMI VAL *** TOTAL	200.84 79.82 106.43 387.09
01-6N-29-V120-1366-0000	0400 001	1366 SHIPWATCH VILLAS ZUCKERMAN MICHAEL H & JANE L & LEVENE SAMUEL K & LESLIE A PO BOX F-1706 BINGHAMTON, NY 13902-0106	1 UNITS 335000 ASSESSED VALUE	AMI BAS AMI UT AMI VAL *** TOTAL	200.84 79.82 122.95 403.61
01-6N-29-V120-1367-0000	0400 001	BEACH WALKER RD WIMBERLY JAMES W JR 4900 JETT RD NW ATLANTA, GA 30327	1 UNITS 535000 ASSESSED VALUE	AMI BAS AMI UT AMI VAL *** TOTAL	200.84 79.82 196.35 477.01
01-6N-29-V120-1368-0000	0400 001	1368 BEACH WALKER RD HURLEY MILES P & JOANNA M 3343 KILBY PLACE ATLANTA, GA 30327	1 UNITS 335000 ASSESSED VALUE	AMI BAS AMI UT AMI VAL *** TOTAL	200.84 79.82 122.95 403.61
01-6N-29-V120-1369-0000	0400 001	BEACH WALKER RD CIRCULATION SCIENCES LTD C/O KIM LYNCH 176 OTTER RUN DRIVE FERNANDINA BEAACH, FL 32034	1 UNITS 335000 ASSESSED VALUE	AMI BAS AMI UT AMI VAL *** TOTAL	200.84 79.82 122.95 403.61
01-6N-29-V120-1370-0000	0400 001	BEACH WALKER RD DOSCH MARK R & MADELEINE DUPREE 4615 PINE TREE DR BOYNTON BEACH, FL 33436	1 UNITS 535000 ASSESSED VALUE	AMI BAS AMI UT AMI VAL *** TOTAL	200.84 79.82 196.35 477.01
01-6N-29-V120-1371-0000	0400 001	1371 BEACH WALKER RD FOOTE JAMES D C/O ROBERT PETERS ATTY 28 SOUTH 10TH ST FERNANDINA BEACH, FL 32034	1 UNITS 335000 ASSESSED VALUE	AMI BAS AMI UT AMI VAL *** TOTAL	200.84 79.82 122.95 403.61
01-6N-29-V120-1372-0000	0400 001	1372 SHIPWATCH HODGSON THOMAS C II TRUSTEE OF REVOCABLE TRUST AGMT- THOMAS CADY HODGSON II 550 RODES DRIVE CHARLOTTESVILLE, VA 22903	1 UNITS 335000 ASSESSED VALUE	AMI BAS AMI UT AMI VAL *** TOTAL	200.84 79.82 122.95 403.61

01-6N-29-V120-1373-0000	0400 001	1373 BEACH WALKER RD VILLA UNIT 1373 1373 BEACH WALKER ROAD FERNANDINA BEACH, FL 32034	1 UNITS 535000 ASSESSED VALUE	AMI BAS AMI UT AMI VAL *** TOTAL	200.84 79.82 196.35 477.01
01-6N-29-V120-1374-0000	0400 001	BEACH WALKER RD VILLA UNIT 1374 145 MAY GLEN WAY ROSWELL, GA 30076	1 UNITS 335000 ASSESSED VALUE	AMI BAS AMI UT AMI VAL *** TOTAL	200.84 79.82 122.95 403.61
01-6N-29-V120-1375-0000	0400 001	BEACH WALKER RD VILLA UNIT 1375 5420 NETHERLAND B-35 RIVERDALE, NY 10471	1 UNITS 335000 ASSESSED VALUE	AMI BAS AMI UT AMI VAL *** TOTAL	200.84 79.82 122.95 403.61
01-6N-29-V120-1376-0000	0400 001	BEACH WALKER RD VILLA UNIT 1376 THE TRUST COMPANY OF VIRGINIA GREGORY DAVIS & E RICHARDSON TRUSTEES WITH CAROL S JAMISON 4801 COURTHOUSE ST STE 300 WILLIAMSBURG, VA 23188-1354	1 UNITS 535000 ASSESSED VALUE	AMI BAS AMI UT AMI VAL *** TOTAL	200.84 79.82 196.35 477.01
01-6N-29-V120-1377-0000	0400 001	BEACH WALKER RD VILLA UNIT 1377 KECK PATRICIA DAWN PO BOX 1020 ADEL, GA 31620-1020	1 UNITS 535000 ASSESSED VALUE	AMI BAS AMI UT AMI VAL *** TOTAL	200.84 79.82 196.35 477.01
01-6N-29-V120-1378-0000	0400 001	BEACH WALKER RD VILLA UNIT 1378 GRISSOM JERRY D & JONES BILLY N 120-C LIBERTY ST HINESVILLE, GA 31313	1 UNITS 85000 ASSESSED VALUE	AMI BAS AMI UT AMI VAL *** TOTAL	200.84 79.82 31.20 311.86
01-6N-29-V120-1379-0000	0400 001	BEACH WALKER RD VILLA UNIT 1379 TURNER J GLENN JR & CINDY M TWO TURTLE CREEK VILLAGE 3838 OAK LAWN SUITE 1450 DALLAS, TX 75219	1 UNITS 335000 ASSESSED VALUE	AMI BAS AMI UT AMI VAL *** TOTAL	200.84 79.82 122.95 403.61

T A X R O L L

Property Number	Owner name & Address	DOR Use	Tax Dist	Location and/or Legal Description						
01-6N-29-V120-1380-0000	STOKES JIMMY F JR & LAURIE A PO BOX 395 MIDLAND, GA 31820-0395	0400	001	1380 BEACH WALKER RD VILLA UNIT 1380 IN OR 1092/642 SHIP WATCH VILLAS	1 UNITS 290000	ASSESSED VALUE	AMI AMI AMI ***	BAS UT VAL TOTAL	200.84 79.82 106.43 387.09	
01-6N-29-V120-1381-0000	GALLOWAY PETER D & ELIZABETH 71 ACRE VIEW DRIVE STAMFORD, CT 06903	0400	001	BEACH WALKER RD VILLA UNIT 1381 IN OR 597/993 SHIP WATCH VILLAS	1 UNITS 290000	ASSESSED VALUE	AMI AMI AMI ***	BAS UT VAL TOTAL	200.84 79.82 106.43 387.09	
01-6N-29-V120-1382-0000	MIELE JOEL A SR & JOSEPHINE A 162-35 99TH STREET HOWARD BEACH, NY 11414	0400	001	BEACH WALKER RD VILLA UNIT 1382 IN OR 550 PG 473 SHIP WATCH VILLAS	1 UNITS 335000	ASSESSED VALUE	AMI AMI AMI ***	BAS UT VAL TOTAL	200.84 79.82 122.95 403.61	
01-6N-29-V120-1383-0000	HAWTHORNE CHARLES E 1383 SHIPWATCH AMELIA ISLAND PLANTATION FERNANDINA BEACH, FL 32034	0400	001	1383 BEACH WALKER RD VILLA UNIT 1383 IN OR 306/131 SHIP WATCH VILLAS	1 UNITS 126724	ASSESSED VALUE	AMI AMI AMI ***	BAS UT VAL TOTAL	200.84 79.82 46.51 327.17	
01-6N-29-V120-1384-0000	KOSTECKI WILLARD M & AMELIA M 1384 BEACH WALKER ROAD FERNANDINA BEACH, FL 32034	0400	001	1384 BEACH WALKER RD VILLA UNIT 1384 IN OR 613/731 SHIP WATCH VILLAS	1 UNITS 331175	ASSESSED VALUE	AMI AMI AMI ***	BAS UT VAL TOTAL	200.84 79.82 121.54 402.20	
01-6N-29-V120-1385-0000	TAYLOR WILLIAM S III & TAYLOR GRANT S (JTROS) 8003 WOODWAY DR APT 85 HOUSTON, TX 77063-1945	0400	001	BEACH WALKER RD VILLA UNIT 1385 IN OR 963/647 SHIP WATCH VILLAS	1 UNITS 335000	ASSESSED VALUE	AMI AMI AMI ***	BAS UT VAL TOTAL	200.84 79.82 122.95 403.61	
01-6N-29-V120-1386-0000	WEST CAROL L 2395 CENTRAL AVENUE WAYCROSS, GA 31503	0400	001	BEACH WALKER RD VILLA UNIT 1386 IN OR 1134/917 SHIP WATCH VILLAS	1 UNITS 535000	ASSESSED VALUE	AMI AMI AMI ***	BAS UT VAL TOTAL	200.84 79.82 196.35 477.01	
01-6N-29-V120-1387-0000	BOOTE GERVASE W A THE WILLOWS BROOK GODALMING SURREY GU8 -5UJ UNITED KINGDOM	0400	001	1387 BEACH WALKER RD VILLA UNIT 1387 IN OR 915/1014 SHIP WATCH VILLAS	1 UNITS 335000	ASSESSED VALUE	AMI AMI AMI ***	BAS UT VAL TOTAL	200.84 79.82 122.95 403.61	
01-6N-29-V120-1388-0000	FRANKLIN JAY D & PATRICIA F 117 TOLLGATE WAY FALLS CHURCH, VA 22046	0400	001	BEACH WALKER RD VILLA UNIT 1388 IN OR 704/1739 SHIP WATCH VILLAS	1 UNITS 335000	ASSESSED VALUE	AMI AMI AMI ***	BAS UT VAL TOTAL	200.84 79.82 122.95 403.61	
01-6N-29-V120-1389-0000	KECO REALTY 350 W HOLBROOK DRIVE WHEELING, IL 60090	0400	001	BEACH WALKER RD VILLA UNIT 1389 IN OR 616 PG 566 SHIP WATCH VILLAS	1 UNITS 535000	ASSESSED VALUE	AMI AMI AMI ***	BAS UT VAL TOTAL	200.84 79.82 196.35 477.01	
01-6N-29-V120-1390-0000	DALY JOSEPH M & SUSAN W 2606 CEDAR VIEW COURT CLEARWATER, FL 33761	0400	001	BEACH WALKER RD VILLA UNIT 1390 IN OR 708/1694 SHIP WATCH VILLAS	1 UNITS 335000	ASSESSED VALUE	AMI AMI AMI ***	BAS UT VAL TOTAL	200.84 79.82 122.95 403.61	

01-6N-29-V120-1391-0000	0400 001	BEACH WALKER RD VILLA UNIT 1391 IN OR 987/67 SHIP WATCH VILLAS	1 UNITS 335000 ASSESSED VALUE	AMI BAS AMI UT AMI VAL *** TOTAL	200.84 79.82 122.95 403.61
01-6N-29-V120-1392-0000	0400 001	1392 BEACH WALKER RD VILLA UNIT 1392 IN OR 646/1210 SHIP WATCH VILLAS	1 UNITS 535000 ASSESSED VALUE	AMI BAS AMI UT AMI VAL *** TOTAL	200.84 79.82 196.35 477.01
01-6N-29-V120-1393-0000	0400 001	BEACH WALKER RD VILLA UNIT 1393 IN OR 1233/559 SHIP WATCH VILLAS	1 UNITS 535000 ASSESSED VALUE	AMI BAS AMI UT AMI VAL *** TOTAL	200.84 79.82 196.35 477.01
01-6N-29-V120-1394-0000	0400 001	1394 BEACH WALKER RD VILLA UNIT 1394 IN OR 764 PG 1130 SHIP WATCH VILLAS	1 UNITS 252324 ASSESSED VALUE	AMI BAS AMI UT AMI VAL *** TOTAL	200.84 79.82 92.60 373.26
01-6N-29-V14A-1001-0000	0400 001	X VILLA UNIT 1001 OR 674/1957 & OR 674/1959 & OR 720/1694 & OR 728 PG 1542 CAPTAINS COURT VILLAS	1 UNITS 250000 ASSESSED VALUE	AMI BAS AMI UT AMI VAL *** TOTAL	200.84 79.82 91.75 372.41
01-6N-29-V14A-1002-0000	0400 001	X VILLA UNIT 1002 IN OR 711/1183 CAPTAINS COURT VILLAS	1 UNITS 275000 ASSESSED VALUE	AMI BAS AMI UT AMI VAL *** TOTAL	200.84 79.82 100.93 381.59
01-6N-29-V14A-1003-0000	0400 001	X VILLA UNIT 1003 IN OR 675 PG 255 CAPTAINS COURT VILLAS	1 UNITS 250000 ASSESSED VALUE	AMI BAS AMI UT AMI VAL *** TOTAL	200.84 79.82 91.75 372.41
01-6N-29-V14A-1004-0000	0400 001	- VILLA UNIT 1004 OR 329 PG 51 CAPTAINS COURT VILLAS	1 UNITS 275000 ASSESSED VALUE	AMI BAS AMI UT AMI VAL *** TOTAL	200.84 79.82 100.93 381.59
01-6N-29-V14A-1005-0000	0400 001	X VILLA UNIT 1005 IN OR 1174/217 CAPTAINS COURT VILLAS	1 UNITS 250000 ASSESSED VALUE	AMI BAS AMI UT AMI VAL *** TOTAL	200.84 79.82 91.75 372.41
01-6N-29-V14A-1006-0000	0400 001	X VILLA UNIT 1006 IN OR 639/172 CAPTAINS COURT VILLAS	1 UNITS 275000 ASSESSED VALUE	AMI BAS AMI UT AMI VAL *** TOTAL	200.84 79.82 100.93 381.59
01-6N-29-V14A-1007-0000	0400 001	X VILLA UNIT 1007 IN OR 672/1288 CAPTAINS COURT VILLAS	1 UNITS 250000 ASSESSED VALUE	AMI BAS AMI UT AMI VAL *** TOTAL	200.84 79.82 91.75 372.41
01-6N-29-V14A-1008-0000	0400 001	X VILLA UNIT 1008 IN OR 849/1616 CAPTAINS COURT VILLAS	1 UNITS 275000 ASSESSED VALUE	AMI BAS AMI UT AMI VAL *** TOTAL	200.84 79.82 100.93 381.59
01-6N-29-V14A-1009-0000	0400 001	1009 CAPTAIN'S CT	1 UNITS	AMI BAS	200.84

CARPENTER CONSTANCE A P O BOX 8087 FERNANDINA BEACH, FL 32035-8087		VILLA UNIT 1009 IN OR 1232/615 CAPTAINS COURT VILLAS	250000 ASSESSED VALUE	AMI AMI ***	UT VAL TOTAL	79.82 91.75 372.41
01-6N-29-V14A-1010-0000	0400 001	X VILLA UNIT 1010 IN OR 690 PG 1434 CAPTAINS COURT VILLAS	1 UNITS 275000 ASSESSED VALUE	AMI AMI AMI ***	BAS UT VAL TOTAL	200.84 79.82 100.93 381.59
01-6N-29-V14A-1011-0000	0400 001	X VILLA UNIT 1011 IN OR 936/141 CAPTAINS COURT VILLAS	1 UNITS 250000 ASSESSED VALUE	AMI AMI AMI ***	BAS UT VAL TOTAL	200.84 79.82 91.75 372.41
01-6N-29-V14A-1012-0000	0400 001	X VILLA UNIT 1012 IN OR 1231/1771 CAPTAINS COURT VILLAS	1 UNITS 275000 ASSESSED VALUE	AMI AMI AMI ***	BAS UT VAL TOTAL	200.84 79.82 100.93 381.59
01-6N-29-V14A-1013-0000	0400 001	X VILLA UNIT 1013 IN OR 1238/1903 CAPTAINS COURT VILLAS	1 UNITS 250000 ASSESSED VALUE	AMI AMI AMI ***	BAS UT VAL TOTAL	200.84 79.82 91.75 372.41
01-6N-29-V14A-1014-0000	0400 001	X VILLA UNIT 1014 IN OR 847/1209 CAPTAINS COURT VILLAS	1 UNITS 275000 ASSESSED VALUE	AMI AMI AMI ***	BAS UT VAL TOTAL	200.84 79.82 100.93 381.59
01-6N-29-V14A-1015-0000	0400 001	X VILLA UNIT 1015 IN OR 1191/1969 CAPTAINS COURT VILLAS	1 UNITS 250000 ASSESSED VALUE	AMI AMI AMI ***	BAS UT VAL TOTAL	200.84 79.82 91.75 372.41
01-6N-29-V14A-1016-0000	0400 001	X VILLA UNIT 1016	1 UNITS 275000 ASSESSED VALUE	AMI AMI	BAS UT	200.84 79.82

T A X R O L L

Property Number	Owner name & Address	DOR Use	Tax Dist	Location and/or Legal Description		AMI	BAS	VAL
	MURPHY JANET LEE (50%INT) 9 CHAPEL RD MAHWAH, NJ 07430			IN OR 547/1250 & OR 878/691 BY WILL OR 842/1761 CAPTAINS COURT VILLAS		AMI ***	BAS TOTAL	100.93 381.59
01-6N-29-V14A-1017-0000	HOWARD CHRISTOPHER C & FLEUR R 7420 MAIN ST GATES MILLS, OH 44040	0400	001	X VILLA UNIT 1017 IN OR 910/821 CAPTAINS COURT VILLAS	1 UNITS 250000 ASSESSED VALUE	AMI AMI AMI ***	BAS UT VAL TOTAL	200.84 79.82 91.75 372.41
01-6N-29-V14A-1018-0000	STALLINGS RONALD D 4601 POLO LANE NW ATLANTA, GA 30339	0400	001	CAPTAINS CT VILLA UNIT 1018 IN OR 670/1595 CAPTAINS COURT VILLAS	1 UNITS 275000 ASSESSED VALUE	AMI AMI AMI ***	BAS UT VAL TOTAL	200.84 79.82 100.93 381.59
01-6N-29-V14A-1019-0000	SCOTT JOHN F & LYNN T 3112 NORTH WEST 57TH TERRACE GAINESVILLE, FL 32606	0400	001	X VILLA UNIT 1019 IN OR 900/1617 CAPTAINS COURT VILLAS	1 UNITS 250000 ASSESSED VALUE	AMI AMI AMI ***	BAS UT VAL TOTAL	200.84 79.82 91.75 372.41
01-6N-29-V14A-1020-0000	SMITH RICHARD A 5825 KENTUCKY DOWNS DRIVE MACON, GA 31210	0400	001	- VILLA UNIT 1020 PT OR 890/465 CAPTAINS COURT VILLAS	1 UNITS 275000 ASSESSED VALUE	AMI AMI AMI ***	BAS UT VAL TOTAL	200.84 79.82 100.93 381.59
01-6N-29-V14A-1021-0000	MCCURDY LAWRENCE E & LINDA P 965 BASS RD MACON, GA 31210	0400	001	X VILLA UNIT 1021 IN OR 781/1059 CAPTAINS COURT VILLAS	1 UNITS 250000 ASSESSED VALUE	AMI AMI AMI ***	BAS UT VAL TOTAL	200.84 79.82 91.75 372.41
01-6N-29-V14A-1022-0000	BARNES W M KEN PO BOX 305 WOODBURY, GA 30293	0400	001	X VILLA UNIT 1022 IN OR 984/465 CAPTAINS COURT VILLAS	1 UNITS 275000 ASSESSED VALUE	AMI AMI AMI ***	BAS UT VAL TOTAL	200.84 79.82 100.93 381.59
01-6N-29-V14A-1023-0000	AMIE JACK M & LYNNE 204 DUNBARTON DRIVE ST SIMONS, GA 31522	0400	001	X VILLA UNIT 1023 IN OR 599/660 CAPTAINS COURT VILLAS	1 UNITS 250000 ASSESSED VALUE	AMI AMI AMI ***	BAS UT VAL TOTAL	200.84 79.82 91.75 372.41
01-6N-29-V14A-1024-0000	GILSDORF JOHN B P O BOX 800 TUCKER, GA 30085	0400	001	X VILLA UNIT 1024 IN OR 763 PG 1133 CAPTAINS COURT VILLAS	1 UNITS 275000 ASSESSED VALUE	AMI AMI AMI ***	BAS UT VAL TOTAL	200.84 79.82 100.93 381.59
01-6N-29-V14A-1025-0000	PERLA MARGARET S 213 TOWYN COURT EXTON, PA 19341	0400	001	VILLA UNIT 1025 IN OR 1053/1223 CAPTAIN COURT VILLAS	1 UNITS 250000 ASSESSED VALUE	AMI AMI AMI ***	BAS UT VAL TOTAL	200.84 79.82 91.75 372.41
01-6N-29-V14A-1026-0000	THE GREENFRONT COMPANY WISHNER ROBERT A & WALDMAN HERMAN B-PARTNERS 500 WILLIAM ST PEN ARGUE, PA 18072	0400	001	- VILLA UNIT 1026 IN OR 612/1128 CAPTAINS COURT VILLAS	1 UNITS 275000 ASSESSED VALUE	AMI AMI AMI ***	BAS UT VAL TOTAL	200.84 79.82 100.93 381.59
01-6N-29-V14A-1027-0000	SHIPMAN F LEE & JAYNE A 106 WEST MAIN STREET	0400	001	X VILLA UNIT 1027 IN OR 586/744	1 UNITS 250000 ASSESSED VALUE	AMI AMI AMI	BAS UT VAL	200.84 79.82 91.75



SHIREMANSTOWN, PA 17011		CAPTAINS COURT VILLAS				***	TOTAL	372.41
01-6N-29-V14A-1028-0000	0400 001	X	1 UNITS	275000	ASSESSED VALUE	AMI	BAS	200.84
MILLER CLARA VERN TRUSTEE		VILLA UNIT 1028				AMI	UT	79.82
DAVID F MILLER SR IRREVOC TRST		IN OR 1106/996				AMI	VAL	100.93
1610 SOUTH 8TH STREET		CAPTAINS COURT VILLAS				***	TOTAL	381.59
FERNANDINA BEACH, FL 32034								
01-6N-29-V14A-1029-0000	0400 001	-	1 UNITS	250000	ASSESSED VALUE	AMI	BAS	200.84
BROWN DAVID T & CAROLYN T		VILLA UNIT 1029				AMI	UT	79.82
6501 SW 37TH WAY		IN OR 833/1315				AMI	VAL	91.75
GAINESVILLE, FL 32608		CAPTAINS COURT VILLAS				***	TOTAL	372.41
01-6N-29-V14A-1030-0000	0400 001	-	1 UNITS	275000	ASSESSED VALUE	AMI	BAS	200.84
YANNI JAMES E		VILLA UNIT 1030				AMI	UT	79.82
2500 GRANT BUILDING		IN OR 801/1433				AMI	VAL	100.93
PITTSBURGH, PA 15219		CAPTAINS COURT VILLAS				***	TOTAL	381.59
01-6N-29-V14A-1031-0000	0400 001	X	1 UNITS	250000	ASSESSED VALUE	AMI	BAS	200.84
COGAN JERRY ALBERT JR		VILLA UNIT 1031				AMI	UT	79.82
126 COMMONS DRIVE		IN OR 1239/1360 & 1361				AMI	VAL	91.75
SPARTANBURG, SC 29302		CAPTAINS COURT VILLAS				***	TOTAL	372.41
01-6N-29-V14A-1032-0000	0400 001	X	1 UNITS	275000	ASSESSED VALUE	AMI	BAS	200.84
GANT DONALD R & JANE T		VILLA UNIT 1032				AMI	UT	79.82
68 YOUNGS ROAD		OR 338 PG 223				AMI	VAL	100.93
NEW VERNON, NJ 07976		CAPTAINS COURT VILLAS				***	TOTAL	381.59
01-6N-29-V14B-1101-0000	0400 001	BEACH WALKER RD	1 UNITS	135000	ASSESSED VALUE	AMI	BAS	200.84
CONLISK JOAN CULKIN TRUSTEE		VILLA UNIT 1101				AMI	UT	79.82
JOAN CULKIN CONLISK LIV TRUST		IN OR 893/319				AMI	VAL	49.55
569 WINNETKA AVENUE		BEACH WALKER VILLAS				***	TOTAL	330.21
WINNETKA, IL 60093								
01-6N-29-V14B-1102-0000	0400 001	BEACH WALKER RD	1 UNITS	135000	ASSESSED VALUE	AMI	BAS	200.84
CALEGARI ALAN E & FRANCESCA		VILLA UNIT 1102				AMI	UT	79.82
1102 BEACH WALKER VILLAS		IN OR 1159/1515				AMI	VAL	49.55
FERNANDINA BEACH, FL 32034		BEACH WALKER VILLAS				***	TOTAL	330.21
01-6N-29-V14B-1103-0000	0400 001	1103 BEACH WALKER RD	1 UNITS	135000	ASSESSED VALUE	AMI	BAS	200.84
HUNG LARRY HING YEE & AMY		VILLA UNIT 1103				AMI	UT	79.82
1415 DARTMOUTH RD		OR 330 PG 728				AMI	VAL	49.55
COLUMBUS, GA 31904		BEACH WALKER VILLAS				***	TOTAL	330.21
01-6N-29-V14B-1104-0000	0400 001	BEACH WALKER RD	1 UNITS	135000	ASSESSED VALUE	AMI	BAS	200.84
MONROE VONYCE P		VILLA UNIT 1104				AMI	UT	79.82
RT 8 BOX 393-A		IN OR 555 PG 2				AMI	VAL	49.55
WAYCROSS, GA 31503		BEACH WALKER VILLAS				***	TOTAL	330.21
01-6N-29-V14B-1105-0000	0400 001	BEACH WALKER RD	1 UNITS	155000	ASSESSED VALUE	AMI	BAS	200.84
DUTTERA SUE		VILLA UNIT 1105				AMI	UT	79.82
869 LAKEWOOD DRIVE		IN OR 1085/1749				AMI	VAL	56.89
LAGRANGE, GA 30240		BEACH WALKER VILLAS				***	TOTAL	337.55
01-6N-29-V14B-1106-0000	0400 001	BEACH WALKER RD	1 UNITS	365500	ASSESSED VALUE	AMI	BAS	200.84
FERGUSON JAMES P & BARBARA B		VILLA UNIT 1106				AMI	UT	79.82
62 RENSSELAER ROAD		IN OR 1234/435				AMI	VAL	134.14
ESSEX FALLS, NJ 07021		BEACH WALKER VILLAS				***	TOTAL	414.80
01-6N-29-V14B-1107-0000	0400 001	BEACH WALKER RD	1 UNITS	155000	ASSESSED VALUE	AMI	BAS	200.84
GREENE CHARLES M & ANDREA DIB		VILLA UNIT 1107				AMI	UT	79.82
10 COMPASS POINT		IN OR 893/1553				AMI	VAL	56.89
FT LAUDERDALE, FL 33301		BEACH WALKER VILLAS				***	TOTAL	337.55
01-6N-29-V14B-1108-0000	0400 001	BEACH WALKER RD	1 UNITS	365500	ASSESSED VALUE	AMI	BAS	200.84
PELUSO JOANNE M		VILLA UNIT 1108				AMI	UT	79.82

295 SARAH WELLS TRAIL CAMPBELL HALL, NY 10916		IN OR 678/997 BEACH WALKER VILLAS		AMI VAL *** TOTAL	134.14 414.80
01-6N-29-V14B-1109-0000	0400 001	BEACH WALKER RD VILLA UNIT 1109 OR 185/151 BEACH WALKER VILLAS	1 UNITS 155000 ASSESSED VALUE	AMI BAS AMI UT AMI VAL *** TOTAL	200.84 79.82 56.89 337.55
01-6N-29-V14B-1110-0000	0400 001	BEACH WALKER RD VILLA UNIT 1110 IN OR 1195/700 BEACH WALKER VILLAS	1 UNITS 365500 ASSESSED VALUE	AMI BAS AMI UT AMI VAL *** TOTAL	200.84 79.82 134.14 414.80
01-6N-29-V14B-1111-0000	0400 001	BEACH WALKER RD VILLA UNIT 1111 IN OR 855/279 BEACH WALKER VILLAS	1 UNITS 155000 ASSESSED VALUE	AMI BAS AMI UT AMI VAL *** TOTAL	200.84 79.82 56.89 337.55
01-6N-29-V14B-1112-0000	0400 001	BEACH WALKER RD VILLA UNIT 1112 IN OR 1123/957 BEACH WALKER VILLAS	1 UNITS 365500 ASSESSED VALUE	AMI BAS AMI UT AMI VAL *** TOTAL	200.84 79.82 134.14 414.80
01-6N-29-V14B-1113-0000	0400 001	1113 BEACH WALKER RD VILLA UNIT 1113 IN OR 1138/1383 BEACH WALKER VILLAS	1 UNITS 365500 ASSESSED VALUE	AMI BAS AMI UT AMI VAL *** TOTAL	200.84 79.82 134.14 414.80
01-6N-29-V14B-1114-0000	0400 001	BEACH WALKER RD VILLA UNIT 1114 IN OR 661 PG 1595 BEACH WALKER VILLAS	1 UNITS 365500 ASSESSED VALUE	AMI BAS AMI UT AMI VAL *** TOTAL	200.84 79.82 134.14 414.80
01-6N-29-V14B-1115-0000	0400 001	BEACH WALKER RD VILLA UNIT 1115 IN OR 678/327 BEACH WALKER VILLAS	1 UNITS 365500 ASSESSED VALUE	AMI BAS AMI UT AMI VAL *** TOTAL	200.84 79.82 134.14 414.80
01-6N-29-V14B-1116-0000	0400 001	1116 BEACH WALKER RD	1 UNITS	AMI BAS	200.84

Property Number	Owner name & Address	DOR Use	Tax Dist	Location and/or Legal Description	Assessed Value	AMI	UT	VAL	TOTAL
	WELCH H OLIVER PO BOX 8217 FERNANDINA BEACH, FL 32035-8217			VILLA UNIT 1116 IN OR 1118/1549 BEACH WALKER VILLAS	365500 ASSESSED VALUE	AMI	UT	79.82	134.14
						***	TOTAL	414.80	
01-6N-29-V14B-1117-0000	PERNO DONALD & JOHN & LOUIS (JTROS) P O BOX 1192 ATHENS, GA 30603	0400	001	BEACH WALKER RD VILLA UNIT 1117 IN OR 805/834 BEACH WALKER VILLAS	1 UNITS 365500 ASSESSED VALUE	AMI	BAS	200.84	79.82
						AMI	UT	134.14	414.80
						***	TOTAL	414.80	
01-6N-29-V14B-1118-0000	LANE PATRICK F 1703 BRANDYWINE COURT DUNWOODY, GA 30338	0400	001	BEACH WALKER RD VILLA UNIT 1118 IN OR 1244/1341 BEACH WALKER VILLAS	1 UNITS 365500 ASSESSED VALUE	AMI	BAS	200.84	79.82
						AMI	UT	134.14	414.80
						***	TOTAL	414.80	
01-6N-29-V14B-1119-0000	GODBEE WENDELL & ANN 3488 NORTH VALDOSTA RD VALDOSTA, GA 31662	0400	001	BEACH WALKER RD VILLA UNIT 1119 IN OR 1102/347 BEACH WALKER VILLAS	1 UNITS 365500 ASSESSED VALUE	AMI	BAS	200.84	79.82
						AMI	UT	134.14	414.80
						***	TOTAL	414.80	
01-6N-29-V14B-1120-0000	COLE WAYNE M & EILEEN B 882 SKYVIEW DRIVE MILTON, PA 17847	0400	001	BEACH WALKER RD VILLA UNIT 1120 IN OR 1234/1656 BEACH WALKER VILLAS	1 UNITS 365500 ASSESSED VALUE	AMI	BAS	200.84	79.82
						AMI	UT	134.14	414.80
						***	TOTAL	414.80	
01-6N-29-V14B-1121-0000	EXACT INVESTMENTS LLC 1493 KENNEDY ROAD TIFTON, GA 31794	0400	001	BEACH WALKER RD VILLA UNIT 1121 IN OR 1236/1478 BEACH WALKER VILLAS	1 UNITS 135000 ASSESSED VALUE	AMI	BAS	200.84	79.82
						AMI	UT	49.55	330.21
						***	TOTAL	330.21	
01-6N-29-V14B-1122-0000	HOCHMAN ROBERT F & CAROLYN B 5425 HOYLAKES CT DULUTH, GA 30136-2447	0400	001	BEACH WALKER RD VILLA UNIT 1122 OR 185/144 BEACH WALKER VILLAS	1 UNITS 135000 ASSESSED VALUE	AMI	BAS	200.84	79.82
						AMI	UT	49.55	330.21
						***	TOTAL	330.21	
01-6N-29-V14B-1123-0000	MCVEY ROBERT D TRUSTEE OF ROBERT D MCVEY TRUST 519 WEST BURR OAK DRIVE ARLINGTON HEIGHTS, IL 60004	0400	001	1123 BEACH WALKER RD VILLA UNIT 1123 OR 304/214 L/E IN OR 778/355 IN OR 878/1951 BEACH WALKER VILLAS	1 UNITS 135000 ASSESSED VALUE	AMI	BAS	200.84	79.82
						AMI	UT	49.55	330.21
						***	TOTAL	330.21	
01-6N-29-V14B-1124-0000	ROSENBERG MELVIN L & BARBARA & ROSENBERG MICHAEL E (JT/RS) 2508 FAIRWAY DRIVE YORK, PA 17402	0400	001	BEACH WALKER RD VILLA UNIT 1124 IN OR 1130/1146 BEACH WALKER VILLAS	1 UNITS 135000 ASSESSED VALUE	AMI	BAS	200.84	79.82
						AMI	UT	49.55	330.21
						***	TOTAL	330.21	
01-6N-29-V14B-1125-0000	FITZMAURICE LEO W & CATHERINE 1125 BEACH WALKER VILLAS FERNANDINA BEACH, FL 32034	0400	001	1125 BEACH WALKER RD VILLA UNIT #1125 IN OR 780/1052 BEACH WALKER VILLAS	1 UNITS 136816 ASSESSED VALUE	AMI	BAS	200.84	79.82
						AMI	UT	50.21	330.87
						***	TOTAL	330.87	
01-6N-29-V14B-1126-0000	BOOVA PATRICK J 1448 WARWICK FURNACE RD POTTSTOWN, PA 19465	0400	001	1126 BEACH WALKER RD VILLA UNIT 1126 IN OR 884/1023 BEACH WALKER VILLAS	1 UNITS 365500 ASSESSED VALUE	AMI	BAS	200.84	79.82
						AMI	UT	134.14	414.80
						***	TOTAL	414.80	
01-6N-29-V14B-1127-0000		0400	001	BEACH WALKER RD	1 UNITS	AMI	BAS	200.84	

	MERRILL JUDITH A 717 CAMELLIA DR LAGRANGE, GA 30240		VILLA UNIT 1127 IN OR 634/242 BEACH WALKER VILLAS	155000 ASSESSED VALUE	AMI AMI ***	UT VAL TOTAL	79.82 56.89 337.55
01-6N-29-V14B-1128-0000	MONTGOMERY DAVID R 183 W CLAYTON ST ATHENS, GA 30603	0400 001	1128 BEACH WALKER RD VILLA UNIT #1128 IN OR 857/562 BEACH WALKER VILLAS	1 UNITS 365500 ASSESSED VALUE	AMI AMI AMI ***	BAS UT VAL TOTAL	200.84 79.82 134.14 414.80
01-6N-29-V14B-1129-0000	CRANE WILLIAM E & MARY C 910 MOSS WAY VALDOSTA, GA 31602	0400 001	BEACH WALKER RD VILLA UNIT #1129 IN OR 763 PG 415 BEACH WALKER VILLAS	1 UNITS 155000 ASSESSED VALUE	AMI AMI AMI ***	BAS UT VAL TOTAL	200.84 79.82 56.89 337.55
01-6N-29-V14B-1130-0000	MERRILL JUDITH A & TAYLOR H 717 CAMILLIA DRIVE LAGRANGE, GA 30240	0400 001	BEACH WALKER RD VILLA UNIT #1130 IN OR 687 PG 1252 BEACH WALKER VILLAS	1 UNITS 365500 ASSESSED VALUE	AMI AMI AMI ***	BAS UT VAL TOTAL	200.84 79.82 134.14 414.80
01-6N-29-V14B-1131-0000	COALBIN LLC (1/8%) & SUMMERLIN JEANNIE R & HOLBROOK JOANN LEON ET AL 109 PRINCETON MILL ROAD ATHENS, GA 30606	0400 001	BEACH WALKER RD VILLA UNIT 1131 IN OR 429/690 & OR 490/1214 OR 490/1217 & OR 490/1220 & 541/35 & OR 541/37 & 696/481 (4TH AMNDMNT OR 541/33) IN OR 842/1938 & 569/491 IN OR 608/733 & OR 645/370 IN OR 1149/1153 & OR 1194/804 BEACH WALKER VILLAS	1 UNITS 155000 ASSESSED VALUE	AMI AMI AMI ***	BAS UT VAL TOTAL	200.84 79.82 56.89 337.55
01-6N-29-V14B-1132-0000	LANGERT ROBERT L JR & DIANE M 1463 TERRANCE DRIVE NAPERVILLE, IL 60565	0400 001	BEACH WALKER RD VILLA UNIT 1132 IN OR 1133/377 BEACH WALKER VILLAS	1 UNITS 365500 ASSESSED VALUE	AMI AMI AMI ***	BAS UT VAL TOTAL	200.84 79.82 134.14 414.80
01-6N-29-V14B-1133-0000	BLACK THOMAS C JR & CONNIE M 3627 SOMERSET PRAIRIE VILLAGE, KS 66208	0400 001	BEACH WALKER RD VILLA UNIT #1133 IN OR 1155/1235 BEACH WALKER VILLAS	1 UNITS 365500 ASSESSED VALUE	AMI AMI AMI ***	BAS UT VAL TOTAL	200.84 79.82 134.14 414.80
01-6N-29-V14B-1134-0000	BROACH LARRY KENT TRUSTEE OF THE LARRY KENT BROACH LIVING TRUST 201 EAST KARI CT JACKSONVILLE, FL 32259	0400 001	BEACH WALKER RD VILLA UNIT 1134 IN OR 913/1929 BEACH WALKER VILLAS	1 UNITS 365500 ASSESSED VALUE	AMI AMI AMI ***	BAS UT VAL TOTAL	200.84 79.82 134.14 414.80
01-6N-29-V14B-1135-0000	RESCH LORRAINE B 813 MILL POND VALDOSTA, GA 31601	0400 001	BEACH WALKER RD VILLA UNIT 1135 IN OR 273 PG 236 BEACH WALKER VILLAS	1 UNITS 365500 ASSESSED VALUE	AMI AMI AMI ***	BAS UT VAL TOTAL	200.84 79.82 134.14 414.80
01-6N-29-V14B-1136-0000	HARTLEY M J & MARIE & JENNIFER 25 EVANS DR SIMSBURY, CT 06070	0400 001	BEACH WALKER RD VILLA UNIT #1136 IN OR 794/910 BEACH WALKER VILLAS	1 UNITS 365500 ASSESSED VALUE	AMI AMI AMI ***	BAS UT VAL TOTAL	200.84 79.82 134.14 414.80
01-6N-29-V14B-1137-0000	JOHNSON MARK S & TRACY A 4594 PROVINCE LANE PRINCETON, NJ 08540	0400 001	BEACH WALKER RD VILLA UNIT #1137 IN OR 1232/723 BEACH WALKER VILLAS	1 UNITS 365500 ASSESSED VALUE	AMI AMI AMI ***	BAS UT VAL TOTAL	200.84 79.82 134.14 414.80
01-6N-29-V14B-1138-0000	STEPHENS GREGORY & MARTA TRSTE GREGORY W STEPHENS TRUST 267 RIVERSIDE PARKWAY	0400 001	BEACH WALKER RD VILLA UNIT #1138 IN OR 1010/892 BEACH WALKER VILLAS	1 UNITS 365500 ASSESSED VALUE	AMI AMI AMI ***	BAS UT VAL TOTAL	200.84 79.82 134.14 414.80

FORT THOMAS, KY 41075

01-6N-29-V14B-1139-0000	0400 001	1139 BEACH WALKER RD VILLA UNIT #1139 OR 184/18 BEACH WALKER VILLAS	1 UNITS 365500 ASSESSED VALUE	AMI AMI AMI ***	BAS UT VAL TOTAL	200.84 79.82 134.14 414.80
BRANDENBURG JOHN A TRUST PAN AM BANK TRUSTEE P O BOX 2018 SARASOTA, FL 34230-2018						
01-6N-29-V14B-1140-0000	0400 001	BEACH WALKER RD VILLA UNIT #1140 IN OR 1240/1265 BEACH WALKER VILLAS	1 UNITS 365500 ASSESSED VALUE	AMI AMI AMI ***	BAS UT VAL TOTAL	200.84 79.82 134.14 414.80
THORP JAMES G & KELLEY E 710 SW 117TH STREET GAINESVILLE, FL 32607						
01-6N-29-V14B-1141-0000	0400 001	BEACH WALKER RD VILLA UNIT #1141 IN OR 887/1592 BEACH WALKER VILLAS	1 UNITS 135000 ASSESSED VALUE	AMI AMI AMI ***	BAS UT VAL TOTAL	200.84 79.82 49.55 330.21
FLEMING EDWARD J JR & DEBORA A 5029 GLADE HILL STREET JACKSONVILLE, FL 32207						
01-6N-29-V14B-1142-0000	0400 001	BEACH WALKER RD VILLA UNIT #1142 IN OR 566/365 BEACH WALKER VILLAS	1 UNITS 135000 ASSESSED VALUE	AMI AMI AMI ***	BAS UT VAL TOTAL	200.84 79.82 49.55 330.21
REEVES JOHN B & SUE R & DAVIS RALPH L & NANCY B 1187 HERMITAGE ROAD NE ROME, GA 30161						
01-6N-29-V14B-1143-0000	0400 001	BEACH WALKER RD VILLA UNIT 1143 OR 298/185 BEACH WALKER VILLAS	1 UNITS 135000 ASSESSED VALUE	AMI AMI AMI ***	BAS UT VAL TOTAL	200.84 79.82 49.55 330.21
KELLY JOHN J & JACQUELINE T 2806 CHRISTOPHER CREEK RD N JACKSONVILLE, FL 32217						
01-6N-29-V14B-1144-0000	0400 001	BEACH WALKER RD VILLA UNIT #1144 OR 342 PG 52 BEACH WALKER VILLAS	1 UNITS 135000 ASSESSED VALUE	AMI AMI AMI ***	BAS UT VAL TOTAL	200.84 79.82 49.55 330.21
PERRY DONALD G JR & LINDA W 10 POWERS CHASE CIRCLE N W ATLANTA, GA 30327						
01-6N-29-V14B-1145-0000	0400 001	BEACH WALKER RD VILLA UNIT #1145 OR 519 PG 703 BEACH WALKER VILLAS	1 UNITS 155000 ASSESSED VALUE	AMI AMI AMI ***	BAS UT VAL TOTAL	200.84 79.82 56.89 337.55
DODD GARY W 120-C LIBERTY ST HINESVILLE, GA 31312						
01-6N-29-V14B-1146-0000	0400 001	1146 BEACH WALKER RD	1 UNITS	AMI	BAS	200.84

T A X R O L L

Property Number Owner name & Address	DOR Use	Tax Dist	Location and/or Legal Description					
HATT KAREN S CHURCH FARM HOUSE CHURCH RD LITTLE GADDESSEN HERTS ENGLAND, .. HP4IN2			VILLA UNIT #1146 IN OR 910/359 BEACH WALKER VILLAS	365500	ASSESSED VALUE	AMI AMI ***	UT VAL TOTAL	79.82 134.14 414.80
01-6N-29-V14B-1147-0000 SHIVER ISABELLE L TRUSTEE ISABELLE L SHIVER TRUST 736 LONGWOOD DR N W ATLANTA, GA 30305	0400	001	1147 BEACH WALKER RD VILLA UNIT 1147 IN OR 942/367 BEACH WALKER VILLAS	155000	1 UNITS ASSESSED VALUE	AMI AMI AMI ***	BAS UT VAL TOTAL	200.84 79.82 56.89 337.55
01-6N-29-V14B-1148-0000 O'DAY STEVEN J & CAROL A 2844 BANYAN DR LOS ANGELES, CA 90049-8362	0400	001	1148 BEACH WALKER RD VILLA UNIT #1148 IN OR 884/420 BEACH WALKER VILLAS	365500	1 UNITS ASSESSED VALUE	AMI AMI AMI ***	BAS UT VAL TOTAL	200.84 79.82 134.14 414.80
01-6N-29-V14B-1149-0000 PETERMAN PETER M 516 BAY MEADOWS DRIVE DOUGLAS, GA 31535	0400	001	BEACH WALKER RD VILLA UNIT #1149 IN OR 800/1731 BEACH WALKER VILLAS	155000	1 UNITS ASSESSED VALUE	AMI AMI AMI ***	BAS UT VAL TOTAL	200.84 79.82 56.89 337.55
01-6N-29-V14B-1150-0000 WHARTON STERLING & NANCY S 134 MCDONALD STREET MARIETTA, GA 30064	0400	001	BEACH WALKER RD VILLA UNIT #1150 IN OR 768/1350 BEACH WALKER VILLAS	365500	1 UNITS ASSESSED VALUE	AMI AMI AMI ***	BAS UT VAL TOTAL	200.84 79.82 134.14 414.80
01-6N-29-V14B-1151-0000 JORDAN JONES & GOULDING INC 6801 GOVERNORS LAKE PARKWAY BUILDING 200 NORCROSS, GA 30071	0400	001	BEACH WALKER RD VILLA UNIT #1151 OR 206/645 BEACH WALKER VILLAS	155000	1 UNITS ASSESSED VALUE	AMI AMI AMI ***	BAS UT VAL TOTAL	200.84 79.82 56.89 337.55
01-6N-29-V14B-1152-0000 CANAL EUGENE JR & ELIZABETH 1152 BEACH WALKER ROAD FERNANDINA BEACH, FL 32034	0400	001	1152 BEACH WALKER RD VILLA UNIT #1152 IN OR 637/666 BEACH WALKER VILLAS	132480	1 UNITS ASSESSED VALUE	AMI AMI AMI ***	BAS UT VAL TOTAL	200.84 79.82 48.62 329.28
01-6N-29-V14B-1153-0000 FELDMAN ASSOCIATES LP 6623 MOSS CREEK PLACE INDIANAPOLIS, IN 36237	0400	001	BEACH WALKER RD VILLA UNIT 1153 IN OR 791/971 BEACH WALKER VILLAS	365500	1 UNITS ASSESSED VALUE	AMI AMI AMI ***	BAS UT VAL TOTAL	200.84 79.82 134.14 414.80
01-6N-29-V14B-1154-0000 CUNNINGHAM MICHAEL W & SHARON 1166 BAYSTREET APT#302 TORONTO M5S2X8 ONTARIO	0400	001	1154 BEACH WALKER RD VILLA UNIT 1154 IN OR 952/735 BEACH WALKER VILLAS	365500	1 UNITS ASSESSED VALUE	AMI AMI AMI ***	BAS UT VAL TOTAL	200.84 79.82 134.14 414.80
01-6N-29-V14B-1155-0000 LOFTUS ILSE L 320 WHISTLER ROAD THE TOWN OF FORT SHERIDAN HIGHLAND PARK, IL 60035-5901	0400	001	BEACH WALKER RD VILLA UNIT #1155 IN OR 758 PG 1293 BEACH WALKER VILLAS	365500	1 UNITS ASSESSED VALUE	AMI AMI AMI ***	BAS UT VAL TOTAL	200.84 79.82 134.14 414.80
01-6N-29-V14B-1156-0000 MOORE MICHAEL W & STUART W 35 SEA MARSH RD	0400	001	1156 BEACH WALKER RD VILLA UNIT #1156 IN OR 842/721-726	365500	1 UNITS ASSESSED VALUE	AMI AMI AMI	BAS UT VAL	200.84 79.82 134.14

FERNANDINA BEACH, FL 32034		BEACH WALKER VILLAS		*** TOTAL	414.80
01-6N-29-V14B-1157-0000	0400 001	BEACH WALKER RD VILLA UNIT #1157 IN OR 720/239 BEACH WALKER VILLAS	1 UNITS 365500 ASSESSED VALUE	AMI BAS AMI UT AMI VAL *** TOTAL	200.84 79.82 134.14 414.80
HECHT MILTON & SYLVIA T 1345 RIVERPLACE DR JACKSONVILLE, FL 32223					
01-6N-29-V14B-1158-0000	0400 001	BEACH WALKER RD VILLA UNIT #1158 IN OR 852/1400 BEACH WALKER VILLAS	1 UNITS 365500 ASSESSED VALUE	AMI BAS AMI UT AMI VAL *** TOTAL	200.84 79.82 134.14 414.80
BLALOCK DON & DIANE BRITT & FREIDA ASH EWING 897 MOUNT MCKINLEY WAY GRAYSON, GA 30017					
01-6N-29-V14B-1159-0000	0400 001	BEACH WALKER RD VILLA UNIT 1159 IN OR 1084/962 & OR 1125/982 BEACH WALKER VILLAS	1 UNITS 365500 ASSESSED VALUE	AMI BAS AMI UT AMI VAL *** TOTAL	200.84 79.82 134.14 414.80
GROW WILLIAM R & GEORGE RICHARD & PATRICIA (1%) 5295 OLD US HWY 41 NORTH HAHIRA, GA 31632					
01-6N-29-V14B-1160-0000	0400 001	BEACH WALKER RD VILLA UNIT #1160 IN OR 1197/270 BEACH WALKER VILLAS	1 UNITS 365500 ASSESSED VALUE	AMI BAS AMI UT AMI VAL *** TOTAL	200.84 79.82 134.14 414.80
THE O'STEEN COMPANY LLP 759 N EDGEWOOD AVE JACKSONVILLE, FL 32254					
01-6N-29-V14B-1161-0000	0400 001	1161 BEACH WALKER RD VILLA UNIT #1161 IN OR 730 PG 57 BEACH WALKER VILLAS	1 UNITS 89715 ASSESSED VALUE	AMI BAS AMI UT AMI VAL *** TOTAL	200.84 79.82 32.93 313.59
SPEAS JOANN S P O BOX 8315 FERNANDINA BEACH, FL 32035-8315					
01-6N-29-V14B-1162-0000	0400 001	1162 BEACH WALKER RD VILLA UNIT 1162 IN OR 861/24 BEACH WALKER VILLAS	1 UNITS 135000 ASSESSED VALUE	AMI BAS AMI UT AMI VAL *** TOTAL	200.84 79.82 49.55 330.21
RICHMOND WILLIAM C & MAXINE S 8064 GREEN GLADE ROAD JACKSONVILLE, FL 32256					
01-6N-29-V14B-1163-0000	0400 001	BEACH WALKER RD VILLA UNIT 1163 IN OR 777/205 BEACH WALKER VILLAS	1 UNITS 135000 ASSESSED VALUE	AMI BAS AMI UT AMI VAL *** TOTAL	200.84 79.82 49.55 330.21
BEAUCHAMP LOIS N & LANE N WINSTEAD (JTROS) 8390 VALLEY TARN ATLANTA, GA 30350					
01-6N-29-V14B-1164-0000	0400 001	BEACH WALKER RD VILLA UNIT #1164 IN OR 1003/1229 BEACH WALKER VILLAS	1 UNITS 135000 ASSESSED VALUE	AMI BAS AMI UT AMI VAL *** TOTAL	200.84 79.82 49.55 330.21
MEANS DIANNE B 312 MANSFIELD COURT FRANKLIN, TN 37069					
01-6N-29-V14B-1165-0000	0400 001	BEACH WALKER RD VILLA UNIT #1165 IN OR 845/1741 BEACH WALKER VILLAS	1 UNITS 155000 ASSESSED VALUE	AMI BAS AMI UT AMI VAL *** TOTAL	200.84 79.82 56.89 337.55
BURNETTE R BRADFORD & ANN B 3326 BELLEMEADE DR VALDOSTA, GA 31605					
01-6N-29-V14B-1166-0000	0400 001	BEACH WALKER RD VILLA UNIT 1166 IN OR 1054/597 BEACH WALKER VILLAS	1 UNITS 365500 ASSESSED VALUE	AMI BAS AMI UT AMI VAL *** TOTAL	200.84 79.82 134.14 414.80
MOORE JUDITH R & MOORE DANNY L & RAGGI FRANCESCA 1296 NORTH DECATUR ROAD ATLANTA, GA 30306					
01-6N-29-V14B-1167-0000	0400 001	BEACH WALKER RD VILLA UNIT #1167 OR 284/686 BEACH WALKER VILLAS	1 UNITS 155000 ASSESSED VALUE	AMI BAS AMI UT AMI VAL *** TOTAL	200.84 79.82 56.89 337.55
DOBBS WILLIS JR & WENDILL W 935 W WESLEY RD NW ATLANTA, GA 30305					
01-6N-29-V14B-1168-0000	0400 001	BEACH WALKER RD VILLA UNIT 1168	1 UNITS 365500 ASSESSED VALUE	AMI BAS AMI UT	200.84 79.82
CHOI BYONG-DU & CHRISTINA E					

6315 QUAIL STREET HASLETT, MI 48840		IN OR 923/34 BEACH WALKER VILLAS		AMI VAL *** TOTAL	134.14 414.80
01-6N-29-V14B-1169-0000	0400 001	BEACH WALKER RD VILLA UNIT #1169 IN OR 566/473 BEACH WALKER VILLAS	1 UNITS 155000 ASSESSED VALUE	AMI BAS AMI UT AMI VAL *** TOTAL	200.84 79.82 56.89 337.55
AULD LAND SYNE INC 584 SOUTH FLETCHER AVE FERNANDINA BEACH, FL 32034					
01-6N-29-V14B-1170-0000	0400 001	BEACH WALKER RD VILLA UNIT #1170 IN OR 1192/508 BEACH WALKER VILLAS	1 UNITS 365500 ASSESSED VALUE	AMI BAS AMI UT AMI VAL *** TOTAL	200.84 79.82 134.14 414.80
KENNEY THOMAS & MARY FAMILY LIMITED PARTNERSHIP 662 CANTON AVE MILTON, MA 02186					
01-6N-29-V14B-1171-0000	0400 001	1171 BEACH WALKER RD VILLA UNIT #1171 IN OR 1088/18 BEACH WALKER VILLAS	1 UNITS 155000 ASSESSED VALUE	AMI BAS AMI UT AMI VAL *** TOTAL	200.84 79.82 56.89 337.55
GHIATHI ABDOLLATIF S P O BOX 489 CUTHBERT, GA 39840					
01-6N-29-V14B-1172-0000	0400 001	BEACH WALKER RD VILLA UNIT #1172 IN OR 690 PG 592 BEACH WALKER VILLAS	1 UNITS 365500 ASSESSED VALUE	AMI BAS AMI UT AMI VAL *** TOTAL	200.84 79.82 134.14 414.80
BICKERSTAFF BURT JR & PHYLLIS 5350 BROOK FARM DRIVE DUNWOODY, GA 30338					
01-6N-29-V14B-1173-0000	0400 001	BEACH WALKER RD VILLA UNIT #1173 IN OR 563/684 BEACH WALKER VILLAS	1 UNITS 365500 ASSESSED VALUE	AMI BAS AMI UT AMI VAL *** TOTAL	200.84 79.82 134.14 414.80
DAVIDSON RICHARD A & JEFFREY 2221 NW 25TH STREET GAINESVILLE, FL 32605					
01-6N-29-V14B-1174-0000	0400 001	BEACH WALKER RD VILLA UNIT 1174 IN OR 612/619 BEACH WALKER VILLAS	1 UNITS 365500 ASSESSED VALUE	AMI BAS AMI UT AMI VAL *** TOTAL	200.84 79.82 134.14 414.80
COLYER ROBERT F JR & CANDACE & KIRKWOOD MAURICE R & ANNE S 4145 VENETIA BLVD JACKSONVILLE, FL 32210					
01-6N-29-V14B-1175-0000	0400 001	1175 BEACH WALKER RD VILLA UNIT 1175 IN OR 1144/1546 BEACH WALKER VILLAS	1 UNITS 365500 ASSESSED VALUE	AMI BAS AMI UT AMI VAL *** TOTAL	200.84 79.82 134.14 414.80
J-PAL LLC 1327 FAIRWAY DR ELBERTON, GA 30635					



Property Number Owner name & Address	DOR Use	Tax Dist	Location and/or Legal Description					
01-6N-29-V14B-1176-0000 BURTON MICHAEL A & ALICE JANE 116 CARDINAL DR ROSWELL, GA 30075	0400	001	BEACH WALKER RD VILLA UNIT 1176 IN OR 893/1573 BEACH WALKER VILLAS	1 UNITS 365500 ASSESSED VALUE	AMI AMI AMI ***	BAS UT VAL TOTAL	200.84 79.82 134.14 414.80	
01-6N-29-V14B-1177-0000 MADDEN LINDA M 423 SUNSET BLVD CARROLLTON, GA 30117	0400	001	1177 BEACH WALKER RD VILLA UNIT 1177 IN OR 910/197 BEACH WALKER VILLAS	1 UNITS 200000 ASSESSED VALUE	AMI AMI AMI ***	BAS UT VAL TOTAL	200.84 79.82 73.40 354.06	
01-6N-29-V14B-1178-0000 SHIPLEY GREGORY L & LESLEY R 3190 HAYWOOD DRIVE HENDERSONVILLE, NC 28791	0400	001	BEACH WALKER RD VILLA UNIT 1178 IN OR 1002/1940 BEACH WALKER VILLAS	1 UNITS 365500 ASSESSED VALUE	AMI AMI AMI ***	BAS UT VAL TOTAL	200.84 79.82 134.14 414.80	
01-6N-29-V14B-1179-0000 BROOKS A P & JANICE O 1021 GNARLED OAK COURT ATHENS, GA 30606	0400	001	BEACH WALKER RD VILLA UNIT 1179 IN OR 1186/573 BEACH WALKER VILLAS	1 UNITS 365500 ASSESSED VALUE	AMI AMI AMI ***	BAS UT VAL TOTAL	200.84 79.82 134.14 414.80	
01-6N-29-V14B-1180-0000 TAYLOR OWEN C & PATRICIA H 2207 JOY STREET NE CLEVELAND, TN 37311	0400	001	BEACH WALKER RD VILLA UNIT 1180 IN OR 775/137 BEACH WALKER VILLAS	1 UNITS 365500 ASSESSED VALUE	AMI AMI AMI ***	BAS UT VAL TOTAL	200.84 79.82 134.14 414.80	
01-6N-29-V14B-1181-0000 TURK JOSEPH E & KATHLEEN M 8183 EAST CR 50 SOUTH ZIONSVILLE, IN 46077	0400	001	BEACH WALKER RD VILLA UNIT 1181 IN OR 1203/1974 BEACH WALKER VILLAS	1 UNITS 200000 ASSESSED VALUE	AMI AMI AMI ***	BAS UT VAL TOTAL	200.84 79.82 73.40 354.06	
01-6N-29-V14B-1182-0000 JENSEN PETER A JR & BETTY B 9035 ETCHING OVERLOOK DULUTH, GA 30097	0400	001	BEACH WALKER RD VILLA UNIT 1182 IN OR 705/1012 BEACH WALKER VILLAS	1 UNITS 200000 ASSESSED VALUE	AMI AMI AMI ***	BAS UT VAL TOTAL	200.84 79.82 73.40 354.06	
01-6N-29-V14B-1183-0000 BEACHWALKER VACATIONS LLC 8722 PEPPERMILL RUN BAINBRIDGE, OH 44023	0400	001	BEACH WALKER RD VILLA UNIT 1183 IN OR 1048/1833 BEACH WALKER VILLAS	1 UNITS 200000 ASSESSED VALUE	AMI AMI AMI ***	BAS UT VAL TOTAL	200.84 79.82 73.40 354.06	
01-6N-29-V14B-1184-0000 GRECO PAUL W & ELIZABETH J 107 CHESNEY LANE ERDENHEIM, PA 19038-7803	0400	001	BEACH WALKER RD VILLA UNIT 1184 IN OR 892/214 BEACHWALKER VILLAS	1 UNITS 200000 ASSESSED VALUE	AMI AMI AMI ***	BAS UT VAL TOTAL	200.84 79.82 73.40 354.06	
01-6N-29-V14B-1185-0000 HOBBY CHARLES F 707 SMITHBRIAR DR VALDOSTA, GA 31602	0400	001	BEACH WALKER RD VILLA UNIT 1185 IN OR 929/1437 BEACH WALKER VILLAS	1 UNITS 200000 ASSESSED VALUE	AMI AMI AMI ***	BAS UT VAL TOTAL	200.84 79.82 73.40 354.06	
01-6N-29-V14B-1186-0000 BROWN ELAINE H TRUSTEE OF TRUST 132 EAST 6TH HINDSDALE, IL 60521	0400	001	BEACH WALKER RD VILLA UNIT 1186 IN OR 963/849 BEACH WALKER VILLAS	1 UNITS 200000 ASSESSED VALUE	AMI AMI AMI ***	BAS UT VAL TOTAL	200.84 79.82 73.40 354.06	
01-6N-29-V14B-1187-0000 HUNT C TERRY 1087 RIDGE ROAD	0400	001	BEACH WALKER RD VILLA UNIT 1187 IN OR 729 PG 892	1 UNITS 200000 ASSESSED VALUE	AMI AMI AMI	BAS UT VAL	200.84 79.82 73.40	

VALDOSTA, GA 31602		BEACH WALKER VILLAS		*** TOTAL	354.06
01-6N-29-V14B-1188-0000	0400 001	BEACH WALKER RD VILLA UNIT 1188 IN OR 734 PG 794 BEACH WALKER VILLAS	1 UNITS 200000 ASSESSED VALUE	AMI BAS AMI UT AMI VAL *** TOTAL	200.84 79.82 73.40 354.06
BEAUCHAMP ROBERT S & MOBLEY JOHN B & MARY & WM JR & ANSLEY SHARON B 3476 HABERSHAM ROAD NW ATLANTA, GA 30305-1157					
01-6N-29-V14B-1189-0000	0400 001	BEACH WALKER RD VILLA UNIT 1189 IN OR 538 PG 483 BEACH WALKER VILLAS	1 UNITS 200000 ASSESSED VALUE	AMI BAS AMI UT AMI VAL *** TOTAL	200.84 79.82 73.40 354.06
SEASIDE PROPERTIES INC C/O PAUL HURT 107 PLYMOUTH DRIVE CARTERSVILLE, GA 30120					
01-6N-29-V14B-1190-0000	0400 001	BEACH WALKER RD VILLA UNIT 1190 IN OR 1235/738 BEACH WALKER VILLAS	1 UNITS 200000 ASSESSED VALUE	AMI BAS AMI UT AMI VAL *** TOTAL	200.84 79.82 73.40 354.06
JAM LLC 4685 POLO LANE NW ATLANTA, GA 30339					
01-6N-29-V14B-1191-0000	0400 001	BEACH WALKER RD VILLA UNIT 1191 IN OR 1120/243 BEACH WALKER VILLAS	1 UNITS 200000 ASSESSED VALUE	AMI BAS AMI UT AMI VAL *** TOTAL	200.84 79.82 73.40 354.06
BOONE LUZY S 411 CAMILLA AVENUE DOUGLAS, GA 31533					
01-6N-29-V14B-1192-0000	0400 001	BEACH WALKER RD VILLA UNIT 1192 IN OR 835/1556 BEACH WALKER VILLAS	1 UNITS 200000 ASSESSED VALUE	AMI BAS AMI UT AMI VAL *** TOTAL	200.84 79.82 73.40 354.06
MIDDLETON C WAYNE & JEAN M 2604 HOLLY POINT RD E ORANGE PARK, FL 32073					
01-6N-29-V14B-1193-0000	0400 001	BEACH WALKER RD VILLA UNIT 1193 IN OR 689 PG 706 BEACH WALKER VILLAS	1 UNITS 200000 ASSESSED VALUE	AMI BAS AMI UT AMI VAL *** TOTAL	200.84 79.82 73.40 354.06
WHITMIRE LINDA B P O BOX 226 ATHENS, GA 30603					
01-6N-29-V14B-1194-0000	0400 001	BEACH WALKER RD VILLA UNIT 1194 IN OR 219/245 BEACH WALKER VILLAS	1 UNITS 200000 ASSESSED VALUE	AMI BAS AMI UT AMI VAL *** TOTAL	200.84 79.82 73.40 354.06
WEHRLE RUSSELL S & MARTHA 1440 LOUDEN HGTS RD CHARLESTON, WV 25314					
01-6N-29-V14B-1195-0000	0400 001	BEACH WALKER RD VILLA UNIT #1195 IN OR 222/38 BEACH WALKER VILLAS	1 UNITS 200000 ASSESSED VALUE	AMI BAS AMI UT AMI VAL *** TOTAL	200.84 79.82 73.40 354.06
GRIFFIN JOHN E & GWEN W 585 FORTSON RD ATHENS, GA 30601					
01-6N-29-V14B-1196-0000	0400 001	BEACH WALKER RD VILLA UNIT #1196 IN OR 1025/573 BEACH WALKER VILLAS	1 UNITS 200000 ASSESSED VALUE	AMI BAS AMI UT AMI VAL *** TOTAL	200.84 79.82 73.40 354.06
HAMLING FAMILY INVESTMENTS LP 98 SEA MARSH ROAD FERNANDINA BEACH, FL 32034					
01-6N-29-V150-0000-0000	3200 004	- VILLA PARCEL 15 IN SEC 22 2N 28 PT OF OR 266 PG 414 EX OR 790/1592 (AIPC NATL AREA) EX OR 790/1589 (30' AIPCA R/W) EX ESMT OR 790/1564 ESMT PT OR 823/84	1 UNITS 8104625 ASSESSED VALUE	AMI BAS AMI UT AMI VAL *** TOTAL	.00 .00 13,299.69 13,299.69
AMELIA PLANTATION COMPANY AMELIA PLANTATION FERNANDINA BEACH, FL 32034					
01-6N-29-V160-2001-0000	0400 002	BEACH WOOD RD VILLA UNIT #2001 IN OR 889/686 BEACH WOOD VILLAS	1 UNITS 250000 ASSESSED VALUE	AMI BAS AMI UT AMI VAL *** TOTAL	200.84 51.39 96.75 348.98
BILLINGS JOHN S TRUSTEE OF JOAN S BILLINGS TRUST 734 OCEAN CLUB PLACE FERNANDINA BEACH, FL 32034					
01-6N-29-V160-2002-0000	0400 002	2002 RD	1 UNITS	AMI BAS	200.84

	DANIEL WILLIAM C & JANICE 447 TIMBER LEA DRIVE DAYTON, OH 45429		VILLA UNIT #2002 IN OR 1235/709 BEACH WOOD VILLAS	250000 ASSESSED VALUE	AMI UT AMI VAL *** TOTAL	51.39 96.75 348.98
01-6N-29-V160-2003-0000	0400 002 GALVIN PATRICK J & LEANNE V 2115 N SEMINARY AVE CHICAGO, IL 60614		BEACH WOOD RD VILLA UNIT #2003 IN OR 357 PG 153 BEACH WOOD VILLAS	1 UNITS 250000 ASSESSED VALUE	AMI BAS AMI UT AMI VAL *** TOTAL	200.84 51.39 96.75 348.98
01-6N-29-V160-2004-0000	0400 002 DUCCILLI HARRY JR & THELMA 2004 BEACHWOOD RD AMELIA ISLAND PLANTATION FERNANDINA BEACH, FL 32034		2004 BEACH WOOD RD VILLA UNIT #2004 OR 177 PG 371 BEACH WOOD VILLAS	1 UNITS 120510 ASSESSED VALUE	AMI BAS AMI UT AMI VAL *** TOTAL	200.84 51.39 46.64 298.87
01-6N-29-V160-2005-0000	0400 002 BLOOD JOY BISHOP 46 STONEGATE ROAD CAPE ELIZABETH, ME 04107		2005 BEACH WOOD RD VILLA UNIT #2005 IN OR 1222/37 BEACH WOOD VILLAS	1 UNITS 250000 ASSESSED VALUE	AMI BAS AMI UT AMI VAL *** TOTAL	200.84 51.39 96.75 348.98
01-6N-29-V160-2006-0000	0400 002 KIRKENDALL JOHN N & CAROLYN A 1227 WESTMORELAND RD YPSILANTI, MI 48197		2006 BEACH WOOD RD VILLA UNIT 2006 IN OR 803/963 BEACH WOOD VILLAS	1 UNITS 250000 ASSESSED VALUE	AMI BAS AMI UT AMI VAL *** TOTAL	200.84 51.39 96.75 348.98
01-6N-29-V160-2007-0000	0400 002 VARNER HAROLD B & JOAN H 22 ATHEM DRIVE GLEN COVE, NY 11542		2007 BEACH WOOD RD VILLA UNIT #2007 OR 179/598 BEACH WOOD VILLAS	1 UNITS 250000 ASSESSED VALUE	AMI BAS AMI UT AMI VAL *** TOTAL	200.84 51.39 96.75 348.98
01-6N-29-V160-2008-0000	0400 002 CROWLEY JAMES M & BEVERLY A 3503 TALL OAKS LANE NEWTOWN SQUARE, PA 19073		2008 BEACH WOOD RD VILLA UNIT #2008 IN OR 850/1716 BEACH WOOD VILLAS	1 UNITS 250000 ASSESSED VALUE	AMI BAS AMI UT AMI VAL *** TOTAL	200.84 51.39 96.75 348.98
01-6N-29-V160-2009-0000	0400 002 KAULFUSS CHARLES T & MARY P LOCH EAGLE LANE EAGLES MERE, PA 17731		2009 BEACH WOOD RD VILLA UNIT #2009 IN OR 1139/611 BEACH WOOD VILLAS	1 UNITS 250000 ASSESSED VALUE	AMI BAS AMI UT AMI VAL *** TOTAL	200.84 51.39 96.75 348.98

## TAX ROLL

PAGE 18

Property Number Owner name & Address	DOR Use	Tax Dist	Location and/or Legal Description					
01-6N-29-V160-2010-0000 ASHMORE SIDNEY III & JENNIFER 5174 BALDWIN TERRACE MARIETTA, GA 30068	0400	002	2010 BEACH WOOD RD VILLA UNIT #2010 IN OR 814/732 BEACH WOOD VILLAS	1 UNITS 250000 ASSESSED VALUE	AMI AMI AMI ***	BAS UT VAL TOTAL	200.84 51.39 96.75 348.98	
01-6N-29-V160-2011-0000 SUTTLEHAN LINDA 609 ROCK CREEK DRIVE LANSING, KS 66043	0400	002	2011 BEACH WOOD RD VILLA UNIT #2011 IN OR 645/1193 BEACH WOOD VILLAS	1 UNITS 205000 ASSESSED VALUE	AMI AMI AMI ***	BAS UT VAL TOTAL	200.84 51.39 79.34 331.57	
01-6N-29-V160-2012-0000 LYNCH TRAVIS T & DOROTHEA J 2858 CARAWAY DR TUCKER, GA 30084	0400	002	2012 BEACH WOOD RD VILLA UNIT #2012 IN OR 839/1111 BEACH WOOD VILLAS	1 UNITS 205000 ASSESSED VALUE	AMI AMI AMI ***	BAS UT VAL TOTAL	200.84 51.39 79.34 331.57	
01-6N-29-V160-2013-0000 PIERCE BENJAMIN III & PHYLLIS 753 BROAD STREET SUITE 502 AUGUSTA, GA 30901	0400	002	2013 BEACH WOOD RD VILLA UNIT 2013 IN OR 685/138 BEACH WOOD VILLAS	1 UNITS 205000 ASSESSED VALUE	AMI AMI AMI ***	BAS UT VAL TOTAL	200.84 51.39 79.34 331.57	
01-6N-29-V160-2014-0000 LOLE CHRISTOPHER W 4555 QUARTON BLOOMFIELD HILLS, MI 48301	0400	002	2014 BEACH WOOD RD VILLA UNIT 2014 IN OR 1189/227 BEACH WOOD VILLAS	1 UNITS 205000 ASSESSED VALUE	AMI AMI AMI ***	BAS UT VAL TOTAL	200.84 51.39 79.34 331.57	
01-6N-29-V160-2015-0000 SABA MARKUS & LYNNETTE G 9021 WANDERING TRAIL DR POTOMAC, MD 20854	0400	002	2015 BEACH WOOD RD VILLA UNIT 2015 IN OR 1172/142 BEACHWOOD WOOD VILLAS	1 UNITS 205000 ASSESSED VALUE	AMI AMI AMI ***	BAS UT VAL TOTAL	200.84 51.39 79.34 331.57	
01-6N-29-V160-2016-0000 PAULY MARGUERITE S 3058 VICTORIA AVE CINCINNATI, OH 45208	0400	002	2016 BEACH WOOD RD VILLA UNIT #2016 IN OR 819/1052 BEACH WOOD VILLAS	1 UNITS 205000 ASSESSED VALUE	AMI AMI AMI ***	BAS UT VAL TOTAL	200.84 51.39 79.34 331.57	
01-6N-29-V160-2017-0000 FOX EDWARD J & ELIZABETH M 210 HIGH RIDGE DRIVE ATHENS, GA 30606	0400	002	2017 BEACH WOOD RD VILLA UNIT #2017 IN OR 826/520 BEACH WOOD VILLAS	1 UNITS 205000 ASSESSED VALUE	AMI AMI AMI ***	BAS UT VAL TOTAL	200.84 51.39 79.34 331.57	
01-6N-29-V160-2018-0000 GILLUM WILLARD & RUTH C 95030 CAPTAIN'S WAY FERNANDINA BEACH, FL 32034	0400	002	2018 BEACH WOOD RD VILLA UNIT #2018 IN OR 703/604 BEACH WOOD VILLAS	1 UNITS 205000 ASSESSED VALUE	AMI AMI AMI ***	BAS UT VAL TOTAL	200.84 51.39 79.34 331.57	
01-6N-29-V160-2019-0000 BREAK EDWARD MICHAEL PIERCE 2681 ORCHARD DR APOPKA, FL 32712	0400	002	2019 BEACH WOOD RD VILLA UNIT #2019 IN OR 1100/908 BEACH WOOD VILLAS	1 UNITS 205000 ASSESSED VALUE	AMI AMI AMI ***	BAS UT VAL TOTAL	200.84 51.39 79.34 331.57	
01-6N-29-V160-2020-0000 SCHMIDT MICHAEL C & LISA T 5-15 KAJO CHO NAKA KOBE 658-0032 JAPAN	0400	002	2020 BEACH WOOD RD VILLA UNIT 2020 IN OR 1152/3 BEACH WOOD VILLAS	1 UNITS 205000 ASSESSED VALUE	AMI AMI AMI ***	BAS UT VAL TOTAL	200.84 51.39 79.34 331.57	
01-6N-29-V160-2021-0000 PAULY MARGUERITE S 3058 VICTORIA AVE	0400	002	2021 BEACH WOOD RD VILLA UNIT #2021 IN OR 851/761	1 UNITS 205000 ASSESSED VALUE	AMI AMI AMI	BAS UT VAL	200.84 51.39 79.34	

CINCINNATTI, OH 45208-1506		BEACHWOOD VILLAS		*** TOTAL	331.57	
01-6N-29-V160-2022-0000	0400 002	2022 BEACH WOOD RD	1 UNITS	AMI	BAS	200.84
WITT RONALD DEAN & VALERIE J		VILLA UNIT #2022	205000 ASSESSED VALUE	AMI	UT	51.39
1310 CENTERWOOD DR		IN OR 1153/875		AMI	VAL	79.34
MARTINSVILLE, IN 46151		BEACH WOOD VILLAS		***	TOTAL	331.57
01-6N-29-V160-2023-0000	0400 002	2023 BEACH WOOD RD	1 UNITS	AMI	BAS	200.84
SUMNER STEVE T & GRETCHEN E		VILLA UNIT 2023	205000 ASSESSED VALUE	AMI	UT	51.39
6905 POLO DRIVE		IN OR 1064/1971		AMI	VAL	79.34
CUMMING, GA 30040		BEACH WOOD VILLAS		***	TOTAL	331.57
01-6N-29-V160-2024-0000	0400 002	2024 BEACH WOOD RD	1 UNITS	AMI	BAS	200.84
CARROUX PETRA		VILLA UNIT #2024	205000 ASSESSED VALUE	AMI	UT	51.39
C/O KIM LYNCH		IN OR 686 PG 1758		AMI	VAL	79.34
276 OTTER RUN DRIVE		BEACH WOOD VILLAS		***	TOTAL	331.57
FERNANDINA BEACH, FL 32034						
01-6N-29-V160-2025-0000	0400 002	2025 BEACH WOOD RD	1 UNITS	AMI	BAS	200.84
D'ELIA ALBERT R & DOLORES J		VILLA UNIT #2025	205000 ASSESSED VALUE	AMI	UT	51.39
7816 DUNDEE LANE		OR 297/169		AMI	VAL	79.34
DELRAY BEACH, FL 33446		BEACH WOOD VILLAS		***	TOTAL	331.57
01-6N-29-V160-2026-0000	0400 002	2026 BEACH WOOD RD	1 UNITS	AMI	BAS	200.84
JETER JAMES M & DANIEL B		VILLA UNIT #2026	205000 ASSESSED VALUE	AMI	UT	51.39
P O BOX 685		IN OR 849/1135		AMI	VAL	79.34
MOULTRIE, GA 31776		BEACH WOOD VILLAS		***	TOTAL	331.57
01-6N-29-V160-2027-0000	0400 002	2027 BEACH WOOD RD	1 UNITS	AMI	BAS	200.84
PINKSTON WILLIAM E & PAMELA C		VILLA UNIT #2027	205000 ASSESSED VALUE	AMI	UT	51.39
1323 HIGHLAND PARK		IN OR 710/171		AMI	VAL	79.34
SEYMOUR, TN 37865		BEECH WOOD VILLAS		***	TOTAL	331.57
01-6N-29-V160-2028-0000	0400 002	2028 BEACH WOOD RD	1 UNITS	AMI	BAS	200.84
OWEN PATRICIA T		VILLA UNIT #2028	205000 ASSESSED VALUE	AMI	UT	51.39
14 MORNING SIDE DRIVE		IN OR 895/461		AMI	VAL	79.34
WEST GRANBY, CT 06090		BEACH WOOD VILLAS		***	TOTAL	331.57
01-6N-29-V160-2029-0000	0400 002	2029 BEACH WOOD RD	1 UNITS	AMI	BAS	200.84
LIPUMA PETER & MARIE		VILLA UNIT #2029	205000 ASSESSED VALUE	AMI	UT	51.39
94 COURTER ROAD		IN OR 870/873		AMI	VAL	79.34
FRANKLIN LAKES, NJ 07417		BEACH WOOD VILLAS		***	TOTAL	331.57
01-6N-29-V160-2030-0000	0400 002	2030 BEACH WOOD RD	1 UNITS	AMI	BAS	200.84
CAMPBELL JAMES F & BETHANN &		VILLA UNIT #2030	205000 ASSESSED VALUE	AMI	UT	51.39
MCCLOSKEY CAROL J (1%)		IN OR 950/1265		AMI	VAL	79.34
184 TERRA ROAD		BEACH WOOD VILLAS		***	TOTAL	331.57
COGAN STATION, PA 17228						
01-6N-29-V160-2031-0000	0400 002	2031 BEACH WOOD RD	1 UNITS	AMI	BAS	200.84
MAGGIO FRANK & PHYLLIS		VILLA UNIT 2031	205000 ASSESSED VALUE	AMI	UT	51.39
LIVING TRUST THE		IN OR 1033/1463		AMI	VAL	79.34
59 FULTON AVE SMITHTOWN		BEACH WOOD VILLAS		***	TOTAL	331.57
LONG ISLAND, NY 11787						
01-6N-29-V160-2032-0000	0400 002	2032 BEACH WOOD RD	1 UNITS	AMI	BAS	200.84
WILLIAMS KBITH L & MARY R		VILLA UNIT #2032	205000 ASSESSED VALUE	AMI	UT	51.39
5206 AVISH LANE		IN OR 1235/146		AMI	VAL	79.34
HARRODS CREEK, KY 40027		BEACH WOOD VILLAS		***	TOTAL	331.57
01-6N-29-V160-2033-0000	0400 002	2033 BEACH WOOD RD	1 UNITS	AMI	BAS	200.84
SCHULZE WILLIAM		VILLA UNIT #2033	205000 ASSESSED VALUE	AMI	UT	51.39
1005 PLEASANT ST		IN OR 1164/391		AMI	VAL	79.34
WATERTOWN, WI 53098		BEACH WOOD VILLAS		***	TOTAL	331.57
01-6N-29-V160-2034-0000	0400 002	2034 BEACH WOOD RD	1 UNITS	AMI	BAS	200.84

	DUFFEY DENNIS W 5966 CREEKSIDE DRIVE TROY, MI 48098		VILLA UNIT #2034 IN OR 1000/1738 BEACH WOOD VILLAS	205000 ASSESSED VALUE	AMI AMI ***	UT VAL TOTAL	51.39 79.34 331.57
01-6N-29-V160-2035-0000	SMITH DAVID G & KATRINA F 417 EDNAM DRIVE CHARLOTTESVILLE, VA 22903	0400 002	2035 BEACH WOOD RD VILLA UNIT #2035 IN OR 1063/661 BEACH WOOD VILLAS	1 UNITS 250000 ASSESSED VALUE	AMI AMI AMI ***	BAS UT VAL TOTAL	200.84 51.39 96.75 348.98
01-6N-29-V160-2036-0000	EDGE SAM & CAROL 4210 WARREN COURT FRANKLIN, TN 37067	0400 002	2036 BEACH WOOD RD VILLA UNIT 2036 IN OR 1193/866 BEACH WOOD VILLAS	1 UNITS 250000 ASSESSED VALUE	AMI AMI AMI ***	BAS UT VAL TOTAL	200.84 51.39 96.75 348.98
01-6N-29-V160-2037-0000	SCHOONOVER KEVIN G & TERESA L 4058 WEMPLY FOREST WAY DORAVILLE, GA 30340	0400 002	2037 BEACH WOOD RD VILLA UNIT #2037 IN OR 552 PG 867 BEACH WOOD VILLAS	1 UNITS 250000 ASSESSED VALUE	AMI AMI AMI ***	BAS UT VAL TOTAL	200.84 51.39 96.75 348.98
01-6N-29-V160-2038-0000	ALEXANDER LEIGH & KATHLEEN S 19 STANMORE CT POTOMAC, MD 20854-1516	0400 002	BEACH WOOD RD VILLA UNIT #2038 IN OR 374 PG 241 BEACH WOOD VILLAS	1 UNITS 250000 ASSESSED VALUE	AMI AMI AMI ***	BAS UT VAL TOTAL	200.84 51.39 96.75 348.98
01-6N-29-V160-2039-0000	MCFADDEN MARY M TRUSTEE MARY MARGARET MCFADDEN REVOCABLE TRUST 507 W MARION PROSPECT HTS, IL 60070	0400 002	BEACH WOOD RD VILLA UNIT #2039 IN OR 845/1065 BEACH WOOD VILLAS	1 UNITS 250000 ASSESSED VALUE	AMI AMI AMI ***	BAS UT VAL TOTAL	200.84 51.39 96.75 348.98
01-6N-29-V160-2040-0000	RIDGWAY THEODORE SR & LOIS 15 SHORE ROAD LINWOOD, NJ 08221	0400 002	- VILLA UNIT 2040 IN OR 1162/25 BEACH WOOD VILLAS	1 UNITS 250000 ASSESSED VALUE	AMI AMI AMI ***	BAS UT VAL TOTAL	200.84 51.39 96.75 348.98
01-6N-29-V160-2041-0000	GRAVEN TIMOTHY M & LINDA B 168 TOTEM RD LOUISVILLE, KY 40207	0400 002	2041 BEACH WOOD RD VILLA UNIT #2041 IN OR 704/1203 BEACH WOOD VILLAS	1 UNITS 250000 ASSESSED VALUE	AMI AMI AMI ***	BAS UT VAL TOTAL	200.84 51.39 96.75 348.98

Property Number Owner name & Address	DOR Use	Tax Dist	Location and/or Legal Description					
01-6N-29-V160-2042-0000 THOMPSON DAVISON W & ADELAIDE 410 BELL ST CHAGRIN FALLS, OH 44022	0400	002	2042 BEACH WOOD RD VILLA UNIT #2042 IN OR 1099/1752 BEACH WOOD VILLAS	1 UNITS 250000 ASSESSED VALUE	AMI AMI AMI ***	BAS UT VAL TOTAL	200.84 51.39 96.75 348.98	
01-6N-29-V160-2043-0000 KARLOVEC LUCIEN B JR & SANDRA 136 LONG POINT DRIVE FERNANDINA BEACH, FL 32034	0400	002	2043 BEACH WOOD RD VILLA UNIT #2043 IN OR 680/685 BEACH WOOD VILLAS	1 UNITS 250000 ASSESSED VALUE	AMI AMI AMI ***	BAS UT VAL TOTAL	200.84 51.39 96.75 348.98	
01-6N-29-V160-2044-0000 ROOT JEAN M P O BOX 8151 FERNANDINA BEACH, FL 32035-8151	0400	002	2044 BEACH WOOD RD VILLA UNIT #2044 IN OR 643/787 BEACH WOOD VILLAS	1 UNITS 250000 ASSESSED VALUE	AMI AMI AMI ***	BAS UT VAL TOTAL	200.84 51.39 96.75 348.98	
01-6N-29-V160-2045-0000 FOLTZ SCOTT A & LESLEY W 8204 SABAL OAK LANE JACKSONVILLE, FL 32256	0400	002	BEACH WOOD RD VILLA UNIT #2045 IN OR 1130/1915 BEACH WOOD VILLAS	1 UNITS 250000 ASSESSED VALUE	AMI AMI AMI ***	BAS UT VAL TOTAL	200.84 51.39 96.75 348.98	
01-6N-29-V160-2046-0000 RICCARDI LOUIS A & KATIANNE G 114 COUNTRY LANE RD AMERICUS, GA 31709	0400	002	2046 BEACH WOOD RD VILLA UNIT #2046 IN OR 1149/918 BEACH WOOD VILLAS	1 UNITS 250000 ASSESSED VALUE	AMI AMI AMI ***	BAS UT VAL TOTAL	200.84 51.39 96.75 348.98	
01-6N-29-V160-2047-0000 JANTZEN SALLY & NELSON TRSTEEES SALLY JANTZEN REV TRUST 162 THE MAINE WILLIAMSBURG, VA 23185	0400	002	2047 BEACH WOOD RD VILLA UNIT #2047 IN OR 1171/952 BEACH WOOD VILLAS	1 UNITS 250000 ASSESSED VALUE	AMI AMI AMI ***	BAS UT VAL TOTAL	200.84 51.39 96.75 348.98	
01-6N-29-V160-2048-0000 PASSERO GARY W 100 LIBERTY POLE WAY ROCHESTER, NY 14604	0400	002	BEACH WOOD RD VILLA UNIT #2048 IN OR 1121/1105 BEACH WOOD VILLAS	1 UNITS 250000 ASSESSED VALUE	AMI AMI AMI ***	BAS UT VAL TOTAL	200.84 51.39 96.75 348.98	
01-6N-29-V160-2049-0000 HEIDER JEANETTE D 95054 OCEAN CLUB CT #604 SOUTH FERNANDINA BEACH, FL 32034	0400	002	2049 BEACH WOOD RD VILLA UNIT #2049 IN OR 754 PG 162 BEACH WOOD VILLAS	1 UNITS 250000 ASSESSED VALUE	AMI AMI AMI ***	BAS UT VAL TOTAL	200.84 51.39 96.75 348.98	
01-6N-29-V160-2050-0000 BALDWIN FLETCHER N JR & N T 1804 SW 43RD AVE GAINESVILLE, FL 32608	0400	002	2050 BEACH WOOD RD VILLA UNIT #2050 OR 183/155 BEACH WOOD VILLAS	1 UNITS 250000 ASSESSED VALUE	AMI AMI AMI ***	BAS UT VAL TOTAL	200.84 51.39 96.75 348.98	
01-6N-29-V160-2051-0000 ABSHIER STEPHEN & HEATHER T 2051 BEACHWOOD ROAD FERNANDINA BEACH, FL 32034	0400	002	2051 BEACH WOOD RD VILLA UNIT #2051 IN OR 844/1541 BEACH WOOD VILLAS	1 UNITS 250000 ASSESSED VALUE	AMI AMI AMI ***	BAS UT VAL TOTAL	200.84 51.39 96.75 348.98	
01-6N-29-V160-2052-0000 MATHE GERALD E & JILL M 209 KEMAH ROAD RIDGEWOOD, NJ 07450	0400	002	BEACH WOOD RD VILLA UNIT #2052 IN OR 1237/1592 BEACH WOOD VILLAS	1 UNITS 250000 ASSESSED VALUE	AMI AMI AMI ***	BAS UT VAL TOTAL	200.84 51.39 96.75 348.98	
01-6N-29-V160-2053-0000	0400	002	2053 BEACH WOOD RD	1 UNITS	AMI	BAS	200.84	

	SCHOOLMAN ARNOLD & GLORIA J 8705 CATALINA DR PRAIRIE VILLAGE, KS 66207		VILLA UNIT #2053 OR 208 PG 21 BEACH WOOD VILLAS	250000	ASSESSED VALUE	AMI AMI ***	UT VAL TOTAL	51.39 96.75 348.98
01-6N-29-V160-2054-0000	0400 002	2054 BEACH WOOD RD HUFFAKER LENORA & ROBERT FAMILY PARTNERSHIP 218 FAIRY TRAIL LOOKOUT MOUNTAIN, GA 37350	VILLA UNIT #2054 IN OR 881/904 BEACH WOOD VILLAS	250000	ASSESSED VALUE	AMI AMI AMI ***	BAS UT VAL TOTAL	200.84 51.39 96.75 348.98
01-6N-29-V160-2055-0000	0400 002	BEACH WOOD RD HOTCHKISS CLARENCE F & EDNA C 64 CHAPIN STREET BINGHAMPTON, NY 13905	VILLA UNIT #2055 IN OR 728 PG 650 BEACH WOOD VILLAS	250000	ASSESSED VALUE	AMI AMI AMI ***	BAS UT VAL TOTAL	200.84 51.39 96.75 348.98
01-6N-29-V160-2056-0000	0400 002	BOGHOSSIAN BERGE 3321 OAKGROVE APT Q DALLAS, TX 75204	2056 BEACH WOOD RD VILLA UNIT #2056 IN OR 943/1011 BEACH WOOD VILLAS	250000	ASSESSED VALUE	AMI AMI AMI ***	BAS UT VAL TOTAL	200.84 51.39 96.75 348.98
01-6N-29-V160-2057-0000	0400 002	YATES GEORGE & EILEEN M 222 SULPHUR SPRINGS ROAD ANCASTER ONTARIO, - - CANADA L9G4T7	2057 BEACH WOOD RD VILLA UNIT #2057 OR 183/68 BEACH WOOD VILLAS	250000	ASSESSED VALUE	AMI AMI AMI ***	BAS UT VAL TOTAL	200.84 51.39 96.75 348.98
01-6N-29-V160-2058-0000	0400 002	BEACHWOOD ASSOCIATION LLC 980 WORDSWORTH DR ROSWELL, GA 30075	2058 BEACH WOOD RD VILLA UNIT #2058 IN OR 1186/339 BEACH WOOD VILLAS	250000	ASSESSED VALUE	AMI AMI AMI ***	BAS UT VAL TOTAL	200.84 51.39 96.75 348.98
01-6N-29-V160-2059-0000	0400 002	RHODES ROBERT M & REA L 2059 BEACH WOOD VILLAS AMELIA ISLAND PLANTATION FERNANDINA BEACH, FL 32034	BEACH WOOD RD VILLA UNIT #2059 OR 194/356 BEACH WOOD VILLAS	89715	ASSESSED VALUE	AMI AMI AMI ***	BAS UT VAL TOTAL	200.84 51.39 34.72 286.95
01-6N-29-V160-2060-0000	0400 002	HOLZENDORF KING & KEVIN J 3041 WOODLAWN ROAD JACKSONVILLE, FL 32209-1522	BEACH WOOD RD VILLA UNIT #2060 IN OR 845/166 BEACH WOOD VILLAS	205000	ASSESSED VALUE	AMI AMI AMI ***	BAS UT VAL TOTAL	200.84 51.39 79.34 331.57
01-6N-29-V160-2061-0000	0400 002	MOORE RICHARD E 737 LOCUST GROVE RD WEST CHESTER, PA 19382-6927	BEACH WOOD RD VILLA UNIT #2061 OR 199/460 BEACH WOOD VILLAS	205000	ASSESSED VALUE	AMI AMI AMI ***	BAS UT VAL TOTAL	200.84 51.39 79.34 331.57
01-6N-29-V160-2062-0000	0400 002	FOGG GLENICE D TRUSTEE OF THE GLENICE D FOGG REVOCABLE LIVING TRUST 99 ORANGE ST NEPTUNE BEACH, FL 32266	BEACH WOOD RD VILLA UNIT 2062 IN OR 682/26 BEACH WOOD VILLAS	205000	ASSESSED VALUE	AMI AMI AMI ***	BAS UT VAL TOTAL	200.84 51.39 79.34 331.57
01-6N-29-V160-2063-0000	0400 002	SPENCER W THOMAS & PATRICIA R 320 SYLVAN BLVD WINTER PARK, FL 32789	2063 BEACH WOOD RD VILLA UNIT #2063 IN OR 1027/948 BEACH WOOD VILLAS	205000	ASSESSED VALUE	AMI AMI AMI ***	BAS UT VAL TOTAL	200.84 51.39 79.34 331.57
01-6N-29-V160-2064-0000	0400 002	HEFFERNAN MICHAEL R JR 433 BIRCHWOOD DR CINCINNATI, OH 45255	BEACH WOOD RD VILLA UNIT #2064 IN OR 854/1193 BEACH WOOD VILLAS	205000	ASSESSED VALUE	AMI AMI AMI ***	BAS UT VAL TOTAL	200.84 51.39 79.34 331.57
01-6N-29-V160-2065-0000	0400 002	PRICE DEBORAH L	BEACH WOOD RD VILLA UNIT #2065	205000	ASSESSED VALUE	AMI AMI	BAS UT	200.84 51.39



	16 BANKS HILL PLACE RIDGEFIELD, CT 06877		IN OR 945/540 BEACH WOOD VILLAS			AMI VAL *** TOTAL	79.34 331.57
01-6N-29-V160-2066-0000	0400 002	BEACH WOOD RD VILLA UNIT #2066 IN OR 1201/1130 BEACH WOOD VILLAS	1 UNITS 205000 ASSESSED VALUE	AMI BAS AMI UT AMI VAL *** TOTAL	200.84 51.39 79.34 331.57		
01-6N-29-V160-2067-0000	0400 002	BEACH WOOD RD VILLA UNIT #2067 IN OR 735 PG 6 BEACH WOOD VILLAS	1 UNITS 205000 ASSESSED VALUE	AMI BAS AMI UT AMI VAL *** TOTAL	200.84 51.39 79.34 331.57		
01-6N-29-V160-2068-0000	0400 002	BEACH WOOD RD VILLA UNIT #2068 IN OR 1096/1520 BEACH WOOD VILLAS	1 UNITS 205000 ASSESSED VALUE	AMI BAS AMI UT AMI VAL *** TOTAL	200.84 51.39 79.34 331.57		
01-6N-29-V160-2069-0000	0400 002	BEACH WOOD RD VILLA UNIT #2069 IN OR 830/442 BEACH WOOD VILLAS	1 UNITS 205000 ASSESSED VALUE	AMI BAS AMI UT AMI VAL *** TOTAL	200.84 51.39 79.34 331.57		
01-6N-29-V160-2070-0000	0400 002	BEACH WOOD RD VILLAS UNIT #2070 IN OR 604/1296 & OR 763/163 BEACH WOOD VILLAS	1 UNITS 89715 ASSESSED VALUE	AMI BAS AMI UT AMI VAL *** TOTAL	200.84 51.39 34.72 286.95		
01-6N-29-V160-2071-0000	0400 002	BEACH WOOD RD VILLA UNIT 2071 IN OR 527 PG 615 BEACH WOOD VILLAS	1 UNITS 205000 ASSESSED VALUE	AMI BAS AMI UT AMI VAL *** TOTAL	200.84 51.39 79.34 331.57		
01-6N-29-V160-2072-0000	0400 002	BEACH WOOD RD VILLA UNIT #2072 IN OR 715/456 BEACH WOOD VILLAS	1 UNITS 205000 ASSESSED VALUE	AMI BAS AMI UT AMI VAL *** TOTAL	200.84 51.39 79.34 331.57		

T A X R O L L

Property Number	Owner name & Address	DOR Use	Tax Dist	Location and/or Legal Description		AMI	BAS	
01-6N-29-V160-2073-0000	DEAS STEPHEN L & CYNTHIA G 160 FAIRWAY DR ATHENS, GA 30607	0400	002	BEACH WOOD RD VILLA UNIT #2073 IN OR 829/721 BEACH WOOD VILLAS	1 UNITS 205000 ASSESSED VALUE	AMI	BAS	200.84
						AMI	UT	51.39
						AMI	VAL	79.34
						***	TOTAL	331.57
01-6N-29-V160-2074-0000	HACKETT KENNETH F & JOAN F 5130 BEAVERBROOK ROAD COLUMBIA, MD 21044	0400	002	2074 BEACH WOOD RD VILLA UNIT #2074 IN OR 735 PG 1444 BEACH WOOD VILLAS	1 UNITS 205000 ASSESSED VALUE	AMI	BAS	200.84
						AMI	UT	51.39
						AMI	VAL	79.34
						***	TOTAL	331.57
01-6N-29-V160-2075-0000	WADE JIM R RT 2 BOX 2786 TOCCOA, GA 30577	0400	002	2075 BEACH WOOD RD VILLA UNIT #2075 IN OR 903/181 BEACH WOOD VILLAS	1 UNITS 205000 ASSESSED VALUE	AMI	BAS	200.84
						AMI	UT	51.39
						AMI	VAL	79.34
						***	TOTAL	331.57
01-6N-29-V160-2076-0000	GORRY SHARON W & PETER E 78 MIDDLE VALLEY RD LONG VALLEY, NJ 07853-9322	0400	002	BEACH WOOD RD VILLA UNIT #2076 IN OR 805/1066 BEACH WOOD VILLAS	1 UNITS 205000 ASSESSED VALUE	AMI	BAS	200.84
						AMI	UT	51.39
						AMI	VAL	79.34
						***	TOTAL	331.57
01-6N-29-V160-2077-0000	WILSON JOSEPH S & ANN J 4546 TALL PINES DR NW ATLANTA, GA 30327	0400	002	BEACH WOOD RD VILLA UNIT #2077 IN OR 286/339 BEACH WOOD VILLAS	1 UNITS 205000 ASSESSED VALUE	AMI	BAS	200.84
						AMI	UT	51.39
						AMI	VAL	79.34
						***	TOTAL	331.57
01-6N-29-V160-2078-0000	REGULA FRANK J & LORRAINE 1116 CARLYLE CT ARLINGTON HEIGHTS, IL 60004	0400	002	BEACH WOOD RD VILLA UNIT 2078 IN OR 294 PG 369 BEACH WOOD VILLAS	1 UNITS 205000 ASSESSED VALUE	AMI	BAS	200.84
						AMI	UT	51.39
						AMI	VAL	79.34
						***	TOTAL	331.57
01-6N-29-V160-2079-0000	MCCULLOUGH KENNETH R 1545 PEACHTREE ST NE STE 700 ATLANTA, GA 30309	0400	002	BEACH WOOD RD VILLA UNIT 2079 IN OR 1001/1919 BEACH WOOD VILLAS	1 UNITS 205000 ASSESSED VALUE	AMI	BAS	200.84
						AMI	UT	51.39
						AMI	VAL	79.34
						***	TOTAL	331.57
01-6N-29-V160-2080-0000	WIENER LEO & VIRGINIA H 3630 SOPE CREEK FARM MARIETTA, GA 30067	0400	002	BEACH WOOD RD VILLA UNIT #2080 IN OR 948/1212 BEACH WOOD VILLAS	1 UNITS 205000 ASSESSED VALUE	AMI	BAS	200.84
						AMI	UT	51.39
						AMI	VAL	79.34
						***	TOTAL	331.57
01-6N-29-V160-2081-0000	DRENNEN THOMAS E & LAUREL A DALLMEYER (H&W) 28 SCOTLAND ROAD CANANDAIGUA, NY 14424	0400	002	BEACH WOOD RD VILLA UNIT #2081 IN OR 733 PG 32 BEACH WOOD VILLAS	1 UNITS 205000 ASSESSED VALUE	AMI	BAS	200.84
						AMI	UT	51.39
						AMI	VAL	79.34
						***	TOTAL	331.57
01-6N-29-V160-2082-0000	SCHADE LORETTA K TRUSTEE OF LORETTA K SCHADE LIVING TST 2082 BEACHWOOD RD FERNANDINA BEACH, FL 32034	0400	002	2082 BEACH WOOD RD VILLA UNIT 2082 IN OR 720/248 BEACH WOOD VILLAS	1 UNITS 89715 ASSESSED VALUE	AMI	BAS	200.84
						AMI	UT	51.39
						AMI	VAL	34.72
						***	TOTAL	286.95
01-6N-29-V160-2083-0000	ANDERSON HERBERT H & SUSAN C 115 GROUSE LANE SWICKLEY, PA 15143	0400	002	BEACH WOOD RD VILLA UNIT #2083 IN OR 672/171 BEACH WOOD VILLAS	1 UNITS 250000 ASSESSED VALUE	AMI	BAS	200.84
						AMI	UT	51.39
						AMI	VAL	96.75
						***	TOTAL	348.98
01-6N-29-V160-2084-0000	GOODRICH JACOB A & MARTHA	0400	002	2084 BEACH WOOD RD VILLA UNIT #2084	1 UNITS 250000 ASSESSED VALUE	AMI	BAS	200.84
						AMI	UT	51.39

	170 MCBRIDE ROAD MARTINEZ, GA 30907		IN OR 1221/1681 BEACH WOOD VILLAS			AMI ***	VAL TOTAL	96.75 348.98
01-6N-29-V160-2085-0000	LELLI ALEX J JR & JANET S 4362 WESTPARK COURT ANN ARBOR, MI 48108	0400 002	BEACH WOOD RD VILLA UNIT #2085 IN OR 1140/50 BEACH WOOD VILLAS	250000	1 UNITS ASSESSED VALUE	AMI AMI AMI ***	BAS UT VAL TOTAL	200.84 51.39 96.75 348.98
01-6N-29-V160-2086-0000	FOX STEPHEN D & HALVORSON-FOX TERESA R (H&W) 1160 WOODS CIRCLE ATLANTA, GA 30324	0400 002	BEACH WOOD RD VILLA UNIT #2086 IN OR 1237/1599 BEACH WOOD VILLAS	250000	1 UNITS ASSESSED VALUE	AMI AMI AMI ***	BAS UT VAL TOTAL	200.84 51.39 96.75 348.98
01-6N-29-V160-2087-0000	CARLSON RUDOLPH E 1515 PIPER DUNES FERNANDINA BEACH, FL 32034	0400 002	BEACH WOOD RD VILLA UNIT 2087 IN OR 1036/1734 BEACH WOOD VILLAS	250000	1 UNITS ASSESSED VALUE	AMI AMI AMI ***	BAS UT VAL TOTAL	200.84 51.39 96.75 348.98
01-6N-29-V160-2088-0000	WESTMORELAND DOROTHY D & ELMER K & BETTY E DUNN 56 W BROOKHAVEN DRIVE NE ATLANTA, GA 30319	0400 002	2088 BEACH WOOD RD VILLA UNIT 2088 IN OR 779/1657 BEACH WOOD VILLAS	250000	1 UNITS ASSESSED VALUE	AMI AMI AMI ***	BAS UT VAL TOTAL	200.84 51.39 96.75 348.98
01-6N-29-V160-2089-0000	MACLURE JANET W 2089 BEACHWOOD ROAD FERNANDINA BEACH, FL 32034	0400 002	2089 BEACH WOOD RD VILLA UNIT 2089 IN OR 826/1226 BEACH WOOD VILLAS	250000	1 UNITS ASSESSED VALUE	AMI AMI AMI ***	BAS UT VAL TOTAL	200.84 51.39 96.75 348.98
01-6N-29-V160-2090-0000	KENNY MICHAEL & BARBARA J 39 MITCHELL AVE BABYLON, NY 11704	0400 002	BEACH WOOD RD VILLA UNIT 2090 OR 527 PG 479 BEACH WOOD VILLAS	250000	1 UNITS ASSESSED VALUE	AMI AMI AMI ***	BAS UT VAL TOTAL	200.84 51.39 96.75 348.98
01-6N-29-V160-2091-0000	ARGO WILLIAM V JR & LAYLE W 103 STONEHILL DRIVE FORSYTH, GA 31029	0400 002	2091 BEACH WOOD RD VILLA UNIT 2091 IN OR 1002/1524 BEACH WOOD VILLAS	250000	1 UNITS ASSESSED VALUE	AMI AMI AMI ***	BAS UT VAL TOTAL	200.84 51.39 96.75 348.98
01-6N-29-V160-2092-0000	WINGARD JOSEPH T & MARY GAILE 4531 ORTEGA BOULEVARD JACKSONVILLE, FL 32210	0400 002	2092 BEACH WOOD RD VILLA UNIT 2092 IN OR 861 PG 1970 BEACH WOOD VILLAS	250000	1 UNITS ASSESSED VALUE	AMI AMI AMI ***	BAS UT VAL TOTAL	200.84 51.39 96.75 348.98
01-6N-29-V160-2093-0000	ASH JERRY R & PATTI D 43 CENTRAL TERRACE CINCINNATI, OH 45215	0400 002	BEACH WOOD RD VILLA UNIT 2093 IN OR 1227/137 BEACH WOOD VILLAS	250000	1 UNITS ASSESSED VALUE	AMI AMI AMI ***	BAS UT VAL TOTAL	200.84 51.39 96.75 348.98
01-6N-29-V160-2094-0000	MALONE THOMAS J & PAT 127 WOODCHASE DRIVE LAGRANGE, GA 30240	0400 002	BEACH WOOD RD VILLA UNIT 2094 IN OR 280 PG 496 BEACH WOOD VILLAS	250000	1 UNITS ASSESSED VALUE	AMI AMI AMI ***	BAS UT VAL TOTAL	200.84 51.39 96.75 348.98
01-6N-29-V160-2095-0000	ARMSTRONG C W JR & GAYE N 130 SPALDING MILL ATLANTA, GA 30350	0400 002	BEACH WOOD RD VILLA UNIT 2095 IN OR 1061/1933 BEACH WOOD VILLAS	250000	1 UNITS ASSESSED VALUE	AMI AMI AMI ***	BAS UT VAL TOTAL	200.84 51.39 96.75 348.98
01-6N-29-V160-2096-0000	PERRY JOHN R JR & STEPHANIE 44 WELLESLEY STREET WESTON, MA 02193	0400 002	BEACH WOOD RD VILLA UNIT 2096 IN OR 567/1023 BEACH WOOD VILLAS	250000	1 UNITS ASSESSED VALUE	AMI AMI AMI ***	BAS UT VAL TOTAL	200.84 51.39 96.75 348.98
01-6N-29-V160-2097-0000		0400 002	BEACH WOOD RD		1 UNITS	AMI	BAS	200.84

HAYDEN PATRICIA Q TRUSTEE PATRICIA Q HAYDEN TRUST 34 BERKSHIRE LANE LINCOLNSHIRE, IL 60069		VILLA UNIT 2097 IN OR 967/463 BEACH WOOD VILLAS	250000 ASSESSED VALUE	AMI AMI ***	UT VAL TOTAL	51.39 96.75 348.98
01-6N-29-V160-2098-0000	0400 002	BEACH WOOD RD VILLA UNIT 2098 IN OR 918/326 BEACH WOOD VILLAS	1 UNITS 250000 ASSESSED VALUE	AMI AMI AMI ***	BAS UT VAL TOTAL	200.84 51.39 96.75 348.98
01-6N-29-V160-2099-0000	0400 002	2099 BEACH WOOD RD VILLA UNIT 2099 IN OR 1009/1741 BEACH WOOD VILLAS	1 UNITS 250000 ASSESSED VALUE	AMI AMI AMI ***	BAS UT VAL TOTAL	200.84 51.39 96.75 348.98
01-6N-29-V160-2100-0000	0400 002	BEACH WOOD RD VILLA UNIT 2100 IN OR 670/1612 BEACH WOOD VILLAS	1 UNITS 250000 ASSESSED VALUE	AMI AMI AMI ***	BAS UT VAL TOTAL	200.84 51.39 96.75 348.98
01-6N-29-V160-2101-0000	0400 002	BEACH WOOD RD VILLA UNIT 2101 IN OR 876/84 BEACH WOOD VILLAS	1 UNITS 250000 ASSESSED VALUE	AMI AMI AMI ***	BAS UT VAL TOTAL	200.84 51.39 96.75 348.98
01-6N-29-V160-2102-0000	0400 002	BEACH WOOD RD VILLA UNIT 2102 IN OR 1238/981 BEACH WOOD VILLAS	1 UNITS 250000 ASSESSED VALUE	AMI AMI AMI ***	BAS UT VAL TOTAL	200.84 51.39 96.75 348.98
01-6N-29-V160-2103-0000	0400 002	BEACH WOOD RD VILLA UNIT 2103 IN OR 1242/1917 BEACH WOOD VILLAS	1 UNITS 205000 ASSESSED VALUE	AMI AMI AMI ***	BAS UT VAL TOTAL	200.84 51.39 79.34 331.57
01-6N-29-V160-2104-0000	0400 002	2104 BEACH WOOD RD VILLA UNIT 2104 IN OR 601/1165	1 UNITS 205000 ASSESSED VALUE	AMI AMI AMI	BAS UT VAL	200.84 51.39 79.34

T A X R O L L

Property Number	Owner name & Address	DOR Use	Tax Dist	Location and/or Legal Description		AMI	BAS	UT	VAL	TOTAL
	WEST HARTFORD, CT 06107			BEACH WOOD VILLAS		***	TOTAL			331.57
01-6N-29-V160-2105-0000	BYRNES THOMAS A & MARY C 28 SALT MARSH DRIVE FERNANDINA BEACH, FL 32034	0400	002	2105 BEACH WOOD RD VILLA UNIT 2105 IN OR 309 PG 447 BEACH WOOD VILLAS	1 UNITS 205000 ASSESSED VALUE	AMI	BAS	UT	VAL	200.84 51.39 79.34 331.57
01-6N-29-V160-2106-0000	BENTLEY FRANCES F 125 PRINCETON MILL ROAD ATHENS, GA 30606	0400	002	2106 BEACH WOOD RD VILLA UNIT 2106 IN OR 700/1979AB BEACH WOOD VILLAS	1 UNITS 205000 ASSESSED VALUE	AMI	BAS	UT	VAL	200.84 51.39 79.34 331.57
01-6N-29-V160-2107-0000	HODGE SUZETTE B P.O.BOX 1744 ATHENS, GA 30603	0400	002	BEACH WOOD RD VILLA UNIT 2107 IN OR 690 PG 1946 BEACH WOOD VILLAS	1 UNITS 205000 ASSESSED VALUE	AMI	BAS	UT	VAL	200.84 51.39 79.34 331.57
01-6N-29-V160-2108-0000	CHOI BYONG-DU & CHRISTINA TRSTE OF THE CHRISTINA CHOI TRUST 6315 QUAIL STREET HASLETT, MI 48840	0400	002	BEACH WOOD RD VILLA UNIT 2108 IN OR 768/1406 BEACH WOOD VILLAS	1 UNITS 205000 ASSESSED VALUE	AMI	BAS	UT	VAL	200.84 51.39 79.34 331.57
01-6N-29-V160-2109-0000	JARDINE WALTER B & DAN A JARDINE JR 1111 HILLSIDE DR DOUGLAS, GA 31533	0400	002	BEACH WOOD RD VILLA UNIT 2109 IN OR 907/2 BEACH WOOD VILLAS	1 UNITS 205000 ASSESSED VALUE	AMI	BAS	UT	VAL	200.84 51.39 79.34 331.57
01-6N-29-V160-2110-0000	POST KENT & LYNN 13700 SW 73RD COURT MIAMI, FL 33158	0400	002	BEACH WOOD RD VILLA UNIT 2110 IN OR 966/1878 BEACH WOOD VILLAS	1 UNITS 205000 ASSESSED VALUE	AMI	BAS	UT	VAL	200.84 51.39 79.34 331.57
01-6N-29-V160-2111-0000	THOMAS PEARLINE Y 1130 TANGLEBROOK DR ATHENS, GA 30606	0400	002	BEACH WOOD RD VILLA UNIT 2111 IN OR 1142/1889 BEACH WOOD VILLAS	1 UNITS 205000 ASSESSED VALUE	AMI	BAS	UT	VAL	200.84 51.39 79.34 331.57
01-6N-29-V160-2112-0000	VALZ FRED M JR & MARY F 1034 NORTHCLIFF DR N W ATLANTA, GA 30318	0400	002	BEACH WOOD RD VILLA UNIT 2112 OR 255 PG 173 BEACH WOOD VILLAS	1 UNITS 205000 ASSESSED VALUE	AMI	BAS	UT	VAL	200.84 51.39 79.34 331.57
01-6N-29-V160-2113-0000	ARMSTRONG CHARLES W JR 130 SPALDING MILL ATLANTA, GA 30350	0400	002	BEACH WOOD RD VILLA UNIT 2113 IN OR 1113/1229 BEACH WOOD VILLAS	1 UNITS 205000 ASSESSED VALUE	AMI	BAS	UT	VAL	200.84 51.39 79.34 331.57
01-6N-29-V160-2114-0000	MCGEE THOMAS S & JULIANNE F 3994 SECLUDED COURT LILBURN, GA 30047	0400	002	2114 BEACH WOOD RD VILLA UNIT 2114 IN OR 1225/416 BEACH WOOD VILLAS	1 UNITS 109196 ASSESSED VALUE	AMI	BAS	UT	VAL	200.84 51.39 42.26 294.49
01-6N-29-V160-2115-0000	CONGELLO ANGELO C SR & SUZANNE ASHLEY PUBLICATIONS INC 57 LEUNING S HACKENSACK, NJ 07606	0400	002	BEACH WOOD RD VILLA UNIT 2115 IN OR 536 PG 531 BEACH WOOD VILLAS	1 UNITS 205000 ASSESSED VALUE	AMI	BAS	UT	VAL	200.84 51.39 79.34 331.57

01-6N-29-V160-2116-0000	0400 002	BEACH WOOD RD VILLA UNIT 2116 IN OR 1215/418 BEACH WOOD VILLAS	1 UNITS 205000 ASSESSED VALUE	AMI AMI AMI ***	BAS UT VAL TOTAL	200.84 51.39 79.34 331.57
DIMMICA LAURA L REVOCABLE LIVING TRUST & TROYER JANE D 23811 WILMARTH FARMINGTON, MI 48335						
01-6N-29-V160-2117-0000	0400 002	2117 BEACH WOOD RD VILLA UNIT 2117 IN OR 1230/841 BEACH WOOD VILLAS	1 UNITS 112090 ASSESSED VALUE	AMI AMI AMI ***	BAS UT VAL TOTAL	200.84 51.39 43.38 295.61
STEWART VIRGINIA M TRUSTEE OF VIRGINIA M STEWART LIVING TRUST PO BOX 8285 FERNANDINA BEACH, FL 32035-8285						
01-6N-29-V160-2118-0000	0400 002	2118 BEACH WOOD RD VILLA UNIT 2118 PT OR 854/1161 BEACH WOOD VILLAS	1 UNITS 205000 ASSESSED VALUE	AMI AMI AMI ***	BAS UT VAL TOTAL	200.84 51.39 79.34 331.57
BRYANT KENNETH G FAMILY LIMITED PARTNERSHIP 10 SPARROW LANE RIVER RIDGE, LA 70123						
01-6N-29-V160-2119-0000	0400 002	2119 BEACH WOOD RD VILLA UNIT 2119 IN OR 1137/1534 BEACH WOOD VILLAS	1 UNITS 205000 ASSESSED VALUE	AMI AMI AMI ***	BAS UT VAL TOTAL	200.84 51.39 79.34 331.57
DAHLGREN BRUCE W & ALLISON W 2109 WICKSBURY PLACE LEXINGTON, KY 40515						
01-6N-29-V160-2120-0000	0400 002	BEACH WOOD RD VILLA UNIT 2120 IN OR 1212/1899 BEACH WOOD VILLAS	1 UNITS 205000 ASSESSED VALUE	AMI AMI AMI ***	BAS UT VAL TOTAL	200.84 51.39 79.34 331.57
AMASON ROBERT F JR & GABRIELLE 4311 RUSTLING LEAF LANE JACKSONVILLE, FL 32258						
01-6N-29-V160-2121-0000	0400 002	2121 BEACH WOOD RD VILLA UNIT 2121 IN OR 933/1286 BEACH WOOD VILLAS	1 UNITS 205000 ASSESSED VALUE	AMI AMI AMI ***	BAS UT VAL TOTAL	200.84 51.39 79.34 331.57
MCBRIDE GERALD & E (JTROS) & MCBRIDE KATHLEEN M & ELIZABETH 460 BEACH 139TH ST BELLE HARBOR, NY 11694						
01-6N-29-V160-2122-0000	0400 002	2122 BEACH WOOD RD VILLA UNIT 2122 IN OR 819/552 BEACH WOOD VILLAS	1 UNITS 205000 ASSESSED VALUE	AMI AMI AMI ***	BAS UT VAL TOTAL	200.84 51.39 79.34 331.57
MARTIN DONALD O & SHIRLEY H 616 SMITH AVE LAKE BLUFF, IL 60044						
01-6N-29-V160-2123-0000	0400 002	BEACH WOOD RD VILLA UNIT 2123 IN OR 480 PG 720 BEACH WOOD VILLAS	1 UNITS 205000 ASSESSED VALUE	AMI AMI AMI ***	BAS UT VAL TOTAL	200.84 51.39 79.34 331.57
DIAMONTI MICHAEL C & NANCY L 314 WALNUT STREET SAN FRANCISCO, CA 94118						
01-6N-29-V160-2124-0000	0400 002	2124 BEACH WOOD RD VILLA UNIT 2124 IN OR 295 PG 690 BEACH WOOD VILLAS	1 UNITS 205000 ASSESSED VALUE	AMI AMI AMI ***	BAS UT VAL TOTAL	200.84 51.39 79.34 331.57
SCHUCHMAN JOHN C & MARIE T 7 DEER RUN CIRCLE CHATHAM TWP, NJ 07928						
01-6N-29-V160-2125-0000	0400 002	2125 BEACH WOOD RD VILLA UNIT 2125 IN OR 769/747 BEACH WOOD VILLAS	1 UNITS 205000 ASSESSED VALUE	AMI AMI AMI ***	BAS UT VAL TOTAL	200.84 51.39 79.34 331.57
EVANS ROBERT E & SUSAN S 5250 SR 13 NORTH ST AUGUSTINE, FL 32092						
01-6N-29-V160-2126-0000	0400 002	2126 BEACH WOOD RD VILLA UNIT 2126 IN OR 748 PG 1751 BEACH WOOD VILLAS	1 UNITS 205000 ASSESSED VALUE	AMI AMI AMI ***	BAS UT VAL TOTAL	200.84 51.39 79.34 331.57
SHEA JEFFREY T & KAY D 81 MARSH CREEK VILLAGE FERNANDINA BEACH, FL 32034						
01-6N-29-V160-2127-0000	0400 002	2127 BEACH WOOD RD VILLA UNIT 2127 IN OR 1145/474	1 UNITS 250000 ASSESSED VALUE	AMI AMI AMI	BAS UT VAL	200.84 51.39 96.75
HEFFERNAN MICHAEL R FST NON-EMEMPT MARITAL TRUST						

4607 DEEPWOOD DR LOUISVILLE, KY 40222		BEACH WOOD VILLAS		*** TOTAL	348.98
01-6N-29-V160-2128-0000	0400 002	2128 BEACH WOOD RD	1 UNITS	AMI BAS	200.84
DELLAGATTA JAMES J & DOROTHY E		VILLA UNIT 2128	250000 ASSESSED VALUE	AMI UT	51.39
10 WEBSTER ST		IN OR 1058/318		AMI VAL	96.75
NASHUA, NH 03064		BEACH WOOD VILLAS		*** TOTAL	348.98
01-6N-29-V160-2129-0000	0400 002	BEACH WOOD RD	1 UNITS	AMI BAS	200.84
KING RALPH W & ROBIN E		VILLA UNIT 2129	250000 ASSESSED VALUE	AMI UT	51.39
2639 RIDGE VALLEY RD		IN OR 1164/1291		AMI VAL	96.75
ATLANTA, GA 30327		BEACH WOOD VILLAS		*** TOTAL	348.98
01-6N-29-V160-2130-0000	0400 002	BEACH WOOD RD	1 UNITS	AMI BAS	200.84
HEMMINGER ELENA M		VILLA UNIT 2130	250000 ASSESSED VALUE	AMI UT	51.39
49 CEDAR SHORE DR		IN OR 383 PG 628		AMI VAL	96.75
MASSAPEQUA, NY 11758		BEACH WOOD VILLAS		*** TOTAL	348.98
01-6N-29-V160-2131-0000	0400 002	2131 BEACH WOOD RD	1 UNITS	AMI BAS	200.84
NOVICK DORIS A & HAROLD J		VILLA UNIT 2131	250000 ASSESSED VALUE	AMI UT	51.39
CO-TRUSTEES OF HAROLD NOVICK		IN OR 1113/1603		AMI VAL	96.75
REVOCABLE TRUST		BEACH WOOD VILLAS		*** TOTAL	348.98
2864 SHEFFIELD DRIVE					
EMMAUS, PA 18049					
01-6N-29-V160-2132-0000	0400 002	2132 BEACH WOOD RD	1 UNITS	AMI BAS	200.84
NERENBERG BETTY D		VILLA UNIT 2132	250000 ASSESSED VALUE	AMI UT	51.39
38 FIDDLERS GREEN DR		IN OR 931/233		AMI VAL	96.75
HUNTINGTON, NY 11743		BEACH WOOD VILLAS		*** TOTAL	348.98
01-6N-29-V160-2133-0000	0400 002	2133 BEACH WOOD RD	1 UNITS	AMI BAS	200.84
MCFADDEN DORIS J TRUST		VILLA UNIT 2133	163793 ASSESSED VALUE	AMI UT	51.39
MCFADDEN WALTER & DORIS CO-TRS		IN OR 890/985		AMI VAL	63.39
2133 BEACHWOOD RD		BEACH WOOD VILLAS		*** TOTAL	315.62
FERNANDINA BEACH, FL 32034					
01-6N-29-V160-2134-0000	0400 002	2134 BEACH WOOD RD	1 UNITS	AMI BAS	200.84
CROCKER JULIE S		VILLA UNIT 2134	250000 ASSESSED VALUE	AMI UT	51.39
23 GOVERNOR SQUARE		IN OR 881/1905		AMI VAL	96.75
PETERBOROUGH, NH 03458		BEACH WOOD VILLAS		*** TOTAL	348.98

T A X R O L L

Property Number Owner name & Address	DOR Use	Tax Dist	Location and/or Legal Description						
01-6N-29-V160-2135-0000 SMITH D JAMES & LAURA & IDEN MARILYN A TRUSTEE OF MARILYN A IDEN TRUST 1379 BLUEWATER DRIVE FENTON, MI 48430	0400	002	2135 BEACH WOOD RD VILLA UNIT 2135 IN OR 568/1287 & OR 670/1585 BEACH WOOD VILLAS	1 UNITS 250000	ASSESSSED VALUE	AMI AMI AMI ***	BAS UT VAL TOTAL	200.84 51.39 96.75 348.98	
01-6N-29-V160-2136-0000 BREEN CAMILLE A 2136 BEACHWOOD ROAD FERNANDINA BEACH, FL 32034	0400	002	2136 BEACH WOOD RD VILLA UNIT 2136 IN OR 439 PG 800 BEACH WOOD VILLAS	1 UNITS 139619	ASSESSSED VALUE	AMI AMI AMI ***	BAS UT VAL TOTAL	200.84 51.39 54.03 306.26	
01-6N-29-V17A-000B-0000 AMELIA PLANTATION COMPANY AMELIA ISLAND PLANTATION FERNANDINA BEACH, FL 32034	0400	004	BEACH WOOD RD CONFERENCE ROOM B PT OF OR 379 PG 192 SANDCASTLES OR 359/238	1 UNITS 75000	ASSESSSED VALUE	AMI AMI AMI ***	BAS UT VAL TOTAL	.00 .00 123.08 123.08	
01-6N-29-V17A-0237-0000 STEMPEL JEFFREY W & MCGINLEY ANN C (H&W) 99 TETON PINES DR HENDERSON, NV 89074	0400	001	UNIT 237 IN OR 949/460 SAND CASTLES OR 359/238	1 UNITS 306000	ASSESSSED VALUE	AMI AMI AMI ***	BAS UT VAL TOTAL	200.84 79.82 112.30 392.96	
01-6N-29-V17A-0238-0000 BURKS LINDA 1596 LANCASTER TERRACE #10A JACKSONVILLE, FL 32204	0400	001	238 BEACH WOOD RD UNIT 238 IN OR 868/912 SAND CASTLES OR 359/238	1 UNITS 145000	ASSESSSED VALUE	AMI AMI AMI ***	BAS UT VAL TOTAL	200.84 79.82 53.22 333.88	
01-6N-29-V17A-0239-0000 FITZPATRICK FAMILY TRUST 4128 NW 37TH DRIVE GAINESVILLE, FL 32606	0400	001	X UNIT 239 IN OR 880/1203 SAND CASTLES OR 359/238	1 UNITS 145000	ASSESSSED VALUE	AMI AMI AMI ***	BAS UT VAL TOTAL	200.84 79.82 53.22 333.88	
01-6N-29-V17A-0240-0000 CRUMLEY HENRY R JR P O BOX 956 OMEGA, GA 31775	0400	001	UNIT 240 IN OR 825/1634 SAND CASTLES OR 359/238	1 UNITS 75000	ASSESSSED VALUE	AMI AMI AMI ***	BAS UT VAL TOTAL	200.84 79.82 27.53 308.19	
01-6N-29-V17A-0241-0000 JOHNSON JOAN L TRUSTEE OF JOAN L JOHNSON REVOCABLE INTERVIVOS TRUST 149 NORTH QUARTER WILLIAMSBURG, VA 23185	0400	001	UNIT 241 IN OR 699/100 SAND CASTLES OR 359/238	1 UNITS 306000	ASSESSSED VALUE	AMI AMI AMI ***	BAS UT VAL TOTAL	200.84 79.82 112.30 392.96	
01-6N-29-V17A-0242-0000 BORNHAUSER THOMAS A 2 HERON OAKS COURT FERNANDINA BEACH, FL 32034	0400	001	UNIT 242 IN OR 669 PG 824 SAND CASTLES OR 359/238	1 UNITS 306000	ASSESSSED VALUE	AMI AMI AMI ***	BAS UT VAL TOTAL	200.84 79.82 112.30 392.96	
01-6N-29-V17A-0243-0000 KOCHIS CHERYL A & JOSEPH A 6655 OLD ROYALTON ROAD BRECKSVILLE, OH 44141	0400	001	- UNIT 243 IN OR 1245/460 SAND CASTLES OR 359/238	1 UNITS 215000	ASSESSSED VALUE	AMI AMI AMI ***	BAS UT VAL TOTAL	200.84 79.82 78.91 359.57	
01-6N-29-V17A-0244-0000 BYRD JENNIE G 77 SOLAND SQUARE #155	0400	001	265 BEACH WOOD RD UNIT 244 IN OR 1158/1557	1 UNITS 306000	ASSESSSED VALUE	AMI AMI AMI	BAS UT VAL	200.84 79.82 112.30	



BENECIA, CA 94510		SAND CASTLES OR 359/238		*** TOTAL		392.96
01-6N-29-V17A-0245-0000	0400 001	UNIT 245 HASTINGS ALISON A & HASTINGS CONSTANCE P & HASTINGS ELEANOR R 5032 DUFORD DRIVE SMYRNA, GA 30082	IN OR 1241/1469 SAND CASTLES OR 359/238	1 UNITS 306000 ASSESSED VALUE	AMI BAS AMI UT AMI VAL *** TOTAL	200.84 79.82 112.30 392.96
01-6N-29-V17A-0246-0000	0400 001	UNIT 246 STEIN ROBERT M & NANCY M 10700 BOYD DRIVE CLARENCE, NY 14031	IN OR 645/308 SANDCASTLES OR 359/238	1 UNITS 306000 ASSESSED VALUE	AMI BAS AMI UT AMI VAL *** TOTAL	200.84 79.82 112.30 392.96
01-6N-29-V17A-0247-0000	0400 001	UNIT 247 HACKETT KENNETH F & JOAN F 5130 BEAVERBROOK ROAD COLUMBIA, MD 21044	IN OR 946/175 SANDCASTLES OR 359/238	1 UNITS 145000 ASSESSED VALUE	AMI BAS AMI UT AMI VAL *** TOTAL	200.84 79.82 53.22 333.88
01-6N-29-V17A-0248-0000	0400 001	UNIT 248 SIMONDS BARBARA M 920 CHERRY VALLEY ROAD PRINCETON, NJ 08540	PT OR 813/1282 SANDCASTLES OR 359/238	1 UNITS 145000 ASSESSED VALUE	AMI BAS AMI UT AMI VAL *** TOTAL	200.84 79.82 53.22 333.88
01-6N-29-V17A-0249-0000	0400 001	UNIT 249 THARPE JOHNNY M JR & HENRIETTA 2606 N GATE RD ALBANY, GA 31707	IN OR 833/1133 SANDCASTLES OR 359/238	1 UNITS 306000 ASSESSED VALUE	AMI BAS AMI UT AMI VAL *** TOTAL	200.84 79.82 112.30 392.96
01-6N-29-V17A-0250-0000	0400 001	UNIT 250 WILLOUGHBY & BEAN RESORT PROPERTIES 5412 PUEBLO RD LOUISVILLE, KY 40207	IN OR 1084/1873 SANDCASTLES OR 359/238	1 UNITS 306000 ASSESSED VALUE	AMI BAS AMI UT AMI VAL *** TOTAL	200.84 79.82 112.30 392.96
01-6N-29-V17A-0251-0000	0400 001	UNIT 251 WILLOUGHBY RONALD E & GLENN D/B/A WILLOUGHBY BEAM RESORT PROPERTIES 5412 PUEBLO RD LOUISVILLE, KY 40207	IN OR 880/1112 SANDCASTLES OR 359/238	1 UNITS 200000 ASSESSED VALUE	AMI BAS AMI UT AMI VAL *** TOTAL	200.84 79.82 73.40 354.06
01-6N-29-V17A-0252-0000	0400 001	UNIT 252 RUSH ROBERT A 726 NE FIRST STREET GAINESVILLE, FL 32601	IN OR 692 PG 498 SANDCASTLES OR 359/238	1 UNITS 200000 ASSESSED VALUE	AMI BAS AMI UT AMI VAL *** TOTAL	200.84 79.82 73.40 354.06
01-6N-29-V17A-0253-0000	0400 001	UNIT 253 ROSENBERGER RICHARD MARTIN & ROSENBERGER MELODY KNIGHT & ROSENBERGER RICHARD KNIGHT PO BOX 1126 ACWORTH, GA 30101	IN OR 756 PG 571 SANDCASTLES OR 359/238	1 UNITS 306000 ASSESSED VALUE	AMI BAS AMI UT AMI VAL *** TOTAL	200.84 79.82 112.30 392.96
01-6N-29-V17A-0254-0000	0400 001	UNIT 254 OR 611/568 & NICE CARTER & NICE CARTER III & JENNIFER TRS NICE FAMILY TRUST 7729 RIO BARCO WAY SACRAMENTO, CA 95831	IN OR 955/590 SANDCASTLES OR 359/238	1 UNITS 306000 ASSESSED VALUE	AMI BAS AMI UT AMI VAL *** TOTAL	200.84 79.82 112.30 392.96
01-6N-29-V17A-0255-0000	0400 001	UNIT 255 BLIZARD WILLIAM C & BARBARA 2231 HILTON AVE COLUMBUS, GA 31906	IN OR 1237/624 SANDCASTLES OR 359/238	1 UNITS 306000 ASSESSED VALUE	AMI BAS AMI UT AMI VAL *** TOTAL	200.84 79.82 112.30 392.96

01-6N-29-V17A-0256-0000	0400 001	UNIT 256 PIRKLE RANDY W 17 WEST WESLEY RIDGE NW ATLANTA, GA 30327	1 UNITS 145000 ASSESSED VALUE	AMI AMI AMI ***	BAS UT VAL TOTAL	200.84 79.82 53.22 333.88
01-6N-29-V17A-0257-0000	0400 001	UNIT 257 ELLERBEE O WAYNE PO BOX 25 VALDOSTA, GA 31603-0025	1 UNITS 145000 ASSESSED VALUE	AMI AMI AMI ***	BAS UT VAL TOTAL	200.84 79.82 53.22 333.88
01-6N-29-V17A-0258-0000	0400 001	UNIT 258 DOAN CHARLES H 698 DORGENE LANE CINCINATTI, OH 45244	1 UNITS 306000 ASSESSED VALUE	AMI AMI AMI ***	BAS UT VAL TOTAL	200.84 79.82 112.30 392.96
01-6N-29-V17A-0259-0000	0400 001	UNIT 259 ARDIA STEPHEN V & VIRGINIA E 3 WEST LAKE STREET SKANEATELES, NY 13152	1 UNITS 306000 ASSESSED VALUE	AMI AMI AMI ***	BAS UT VAL TOTAL	200.84 79.82 112.30 392.96
01-6N-29-V17A-0260-0000	0400 001	UNIT 260 BAILEY JAMES N PO BOX 18 WAYCROSS, GA 31502	1 UNITS 200000 ASSESSED VALUE	AMI AMI AMI ***	BAS UT VAL TOTAL	200.84 79.82 73.40 354.06
01-6N-29-V17A-0261-0000	0400 001	UNIT 261 OYER JOHN P & WILLA M 2433 SHANNONDALE RD ANN ARBOR, MI 48104	1 UNITS 200000 ASSESSED VALUE	AMI AMI AMI ***	BAS UT VAL TOTAL	200.84 79.82 73.40 354.06
01-6N-29-V17A-0262-0000	0400 001	UNIT 262 THRASHER KENNETH L & CATHERINE 3330 CUMBERLAND BLVD STE 100 ATLANTA, GA 30339-4930	1 UNITS 306000 ASSESSED VALUE	AMI AMI AMI ***	BAS UT VAL TOTAL	200.84 79.82 112.30 392.96
01-6N-29-V17A-0263-0000	0400 001	UNIT 263 PAUL DOUGLAS W & JOAN L 51 RIVER RD ESSEX, CT 06426	1 UNITS 306000 ASSESSED VALUE	AMI AMI AMI ***	BAS UT VAL TOTAL	200.84 79.82 112.30 392.96

T A X R O L L

Property Number Owner name & Address	DOR Use	Tax Dist	Location and/or Legal Description					
01-6N-29-V17A-0264-0000 STEWART FRED K & ANGELA 52 PARK LANE GOLF, IL 60029	0400	001	UNIT 264 IN OR 1135/1082 SANDCASTLES OR 359/238	1 UNITS 306000 ASSESSED VALUE	AMI AMI AMI ***	BAS UT VAL TOTAL	200.84 79.82 112.30 392.96	
01-6N-29-V17A-0265-0000 WILSON STANFORD G & DEBORAH T 2808 RIDGEWOOD ROAD ATLANTA, GA 30327	0400	001	UNIT 265 IN OR 1092/1085 SANDCASTLES OR 359/238	1 UNITS 306000 ASSESSED VALUE	AMI AMI AMI ***	BAS UT VAL TOTAL	200.84 79.82 112.30 392.96	
01-6N-29-V17A-0266-0000 WRIGHT JAMES W & BARBARA A 103 EAST SHERWIN URBANA, IL 61802	0400	001	UNIT 266 IN OR 839/1669 SANDCASTLES OR 359/238	1 UNITS 306000 ASSESSED VALUE	AMI AMI AMI ***	BAS UT VAL TOTAL	200.84 79.82 112.30 392.96	
01-6N-29-V17A-0267-0000 HODGES DANIEL A & MARSHA H 1311 OXFORD DRIVE CONVERS, GA 30013	0400	001	UNIT 267 IN OR 1225/299 SANDCASTLES OR 359/238	1 UNITS 306000 ASSESSED VALUE	AMI AMI AMI ***	BAS UT VAL TOTAL	200.84 79.82 112.30 392.96	
01-6N-29-V17A-0268-0000 WOZNIAK JOSEPH & MARCIA CO-TRS WOZNIAK REVOCABLE TRUST(99%) & WOZNIAK KENNETH J (1%) 21063 VIA CORONADO YORBA LINDA, CA 92887	0400	001	UNIT 268 IN OR 1191/1968 & OR 1191/1970 SANDCASTLES OR 359/238	1 UNITS 200000 ASSESSED VALUE	AMI AMI AMI ***	BAS UT VAL TOTAL	200.84 79.82 73.40 354.06	
01-6N-29-V17A-0269-0000 NEWMAYER JAMES E & MOSSOROFO BRYAN S 1390 SOUTH DIXIE HWY #1310 MIAMI, FL 33146	0400	001	UNIT 269 IN OR 1155/1959 SANDCASTLES OR 359/238	1 UNITS 200000 ASSESSED VALUE	AMI AMI AMI ***	BAS UT VAL TOTAL	200.84 79.82 73.40 354.06	
01-6N-29-V17A-0270-0000 SIMMONS RICHARD T & M JANE 164 WADDINGTON STREET BLOOMFIELD HILLS, MI 48301	0400	001	UNIT 270 IN OR 668 PG 1544 SANDCASTLES OR 359/238	1 UNITS 306000 ASSESSED VALUE	AMI AMI AMI ***	BAS UT VAL TOTAL	200.84 79.82 112.30 392.96	
01-6N-29-V17A-0271-0000 THE BRUNSWICK NEWS PUBLISHING COMPANY INC PO BOX 1557 BRUNSWICK, GA 31521	0400	001	UNIT 271 IN OR 592/1146 SANDCASTLES OR 359/238	1 UNITS 306000 ASSESSED VALUE	AMI AMI AMI ***	BAS UT VAL TOTAL	200.84 79.82 112.30 392.96	
01-6N-29-V17A-0272-0000 LINDBERG EDGAR J & LINDBERG ERIC J (T/I/C) 6160 STADIUM COURT NORCROSS, GA 30092	0400	001	UNIT 272 IN OR 1050/1295 SANDCASTLES OR 359/238	1 UNITS 306000 ASSESSED VALUE	AMI AMI AMI ***	BAS UT VAL TOTAL	200.84 79.82 112.30 392.96	
01-6N-29-V17A-0273-0000 MARGASON DONALD JR & TERI LYNN 335 SOUTHCREEK DR SOUTH INDIANAPOLIS, IN 46217	0400	001	UNIT 273 IN OR 880/260 SANDCASTLES OR 359/238	1 UNITS 215000 ASSESSED VALUE	AMI AMI AMI ***	BAS UT VAL TOTAL	200.84 79.82 78.91 359.57	
01-6N-29-V17A-0274-0000 OWENS ROBERT S TRUSTEE 38 LONG POINT DRIVE FERNANDINA BEACH, FL 32034	0400	001	UNIT 274 IN OR 866 PG 195 SANDCASTLES OR 359/238	1 UNITS 200000 ASSESSED VALUE	AMI AMI AMI ***	BAS UT VAL TOTAL	200.84 79.82 73.40 354.06	

01-6N-29-V17A-0275-0000	0400 001	UNIT 275 HENDERSON CURT & HUNT LYNN (TIC) 3 ESSEX GREEN DR PEABODY, MA 01960	1 UNITS 215000 ASSESSED VALUE	AMI AMI AMI *** TOTAL	BAS UT VAL	200.84 79.82 78.91 359.57
01-6N-29-V17A-0276-0000	0400 001	UNIT 276 GORMAN MARY TRUSTEE MARY GORMAN TRUST 7620 SOUTH SUNSET DRIVE ST LOUIS, MO 63121	1 UNITS 200000 ASSESSED VALUE	AMI AMI AMI *** TOTAL	BAS UT VAL	200.84 79.82 73.40 354.06
01-6N-29-V17A-0277-0000	0400 001	UNIT 277 CHOW WILLIAM H & MARGARET M 10116 HIGH HILL COURT GREAT FALLS, VA 22066	1 UNITS 200000 ASSESSED VALUE	AMI AMI AMI *** TOTAL	BAS UT VAL	200.84 79.82 73.40 354.06
01-6N-29-V17A-0278-0000	0400 001	UNIT 278 PRESTINARIO JOSEPH K & LISA D 1636 RIPARIAN DRIVE NAPERVILLE, IL 60565	1 UNITS 215000 ASSESSED VALUE	AMI AMI AMI *** TOTAL	BAS UT VAL	200.84 79.82 78.91 359.57
01-6N-29-V17A-0279-0000	0400 001	- FOST RONALD B & ROBERTA SUE 7715 LEGENDARY LANE WEST CHESTER, OH 45069	1 UNITS 306000 ASSESSED VALUE	AMI AMI AMI *** TOTAL	BAS UT VAL	200.84 79.82 112.30 392.96
01-6N-29-V17A-0280-0000	0400 001	UNIT 280 EVERSOLE GARY L & JOHANNA D 2308 BRISTOL RD ALBANY, GA 31707	1 UNITS 200000 ASSESSED VALUE	AMI AMI AMI *** TOTAL	BAS UT VAL	200.84 79.82 73.40 354.06
01-6N-29-V17A-0281-0000	0400 001	UNIT 281 HASTINGS JAMES E & CONSTANCE & ALISON ARMINE HASTINGS (JTROS) 945 KAELAOLU AVE HONOLULU, HI 96816	1 UNITS 306000 ASSESSED VALUE	AMI AMI AMI *** TOTAL	BAS UT VAL	200.84 79.82 112.30 392.96
01-6N-29-V17A-0282-0000	0400 001	UNIT 282 PALMER BROOKS R 4710 RAMS HORN RD ELLCOTT CITY, MD 21042	1 UNITS 215000 ASSESSED VALUE	AMI AMI AMI *** TOTAL	BAS UT VAL	200.84 79.82 78.91 359.57
01-6N-29-V17A-0283-0000	0400 001	UNIT 283 MCCARTHY ROBERT P & LINDA S 2730 KENMONT TERRACE MIDLOTHIAN, VA 23113	1 UNITS 306000 ASSESSED VALUE	AMI AMI AMI *** TOTAL	BAS UT VAL	200.84 79.82 112.30 392.96
01-6N-29-V17A-0284-0000	0400 001	UNIT 284 HARLIN MARILYN C TRUSTEE MARILYN C HARLIN TRUST 10 JUNIPER COURT FERNANDINA BEACH, FL 32034	1 UNITS 306000 ASSESSED VALUE	AMI AMI AMI *** TOTAL	BAS UT VAL	200.84 79.82 112.30 392.96
01-6N-29-V17A-0285-0000	0400 001	UNIT 285 KOONS SCOTT ROBERT 5210 NW 50TH TERRACE GAINESVILLE, FL 32606-4309	1 UNITS 200000 ASSESSED VALUE	AMI AMI AMI *** TOTAL	BAS UT VAL	200.84 79.82 73.40 354.06
01-6N-29-V17B-000A-0000	0400 004	BEACH WOOD RD AMELIA PLANTATION COMPANY CONFERENCE ROOM A PT OF OR 379 PG 192 SAND CASTLES OR 367/371	1 UNITS 60000 ASSESSED VALUE	AMI AMI AMI *** TOTAL	BAS UT VAL	.00 .00 98.46 98.46
01-6N-29-V17B-0200-0000	0400 001	UNIT 200	1 UNITS	AMI	BAS	200.84

PARNOFF LAURENCE V 1566 PARK AVE BRIDGEPORT, CT 06604-2502		IN OR 370 PG 14 SANDCASTLES OR 367/371	215000 ASSESSED VALUE	AMI AMI ***	UT VAL TOTAL	79.82 78.91 359.57
01-6N-29-V17B-0201-0000	0400 001	UNIT 201 METZGER JEFFREY A & KAREN L 61 BALL HILL RD BERLIN, MA 01503	1 UNITS 306000 ASSESSED VALUE	AMI AMI AMI ***	BAS UT VAL TOTAL	200.84 79.82 112.30 392.96
01-6N-29-V17B-0202-0000	0400 001	UNIT 202 HOLLOWAY STRICKLAND JR JAMES L LOTT 1417 SADLER ROAD #147 FERNANDINA BEACH, FL 32034	1 UNITS 215000 ASSESSED VALUE	AMI AMI AMI ***	BAS UT VAL TOTAL	200.84 79.82 78.91 359.57
01-6N-29-V17B-0203-0000	0400 001	UNIT 203 WOZNAK KENNETH J & SUSAN 5400 MING DRIVE ORLANDO, FL 32812	1 UNITS 306000 ASSESSED VALUE	AMI AMI AMI ***	BAS UT VAL TOTAL	200.84 79.82 112.30 392.96
01-6N-29-V17B-0204-0000	0400 001	UNIT 204 WEAVER PROPERTIES ONE ALLEL STADIUM PLACE JACKSONVILLE, FL 32202	1 UNITS 306000 ASSESSED VALUE	AMI AMI AMI ***	BAS UT VAL TOTAL	200.84 79.82 112.30 392.96
01-6N-29-V17B-0205-0000	0400 001	UNIT 205 DENNY ROBERT W & ELAINE M 1815 CHANDUS WAY TOBYHANNA, PA 18466	1 UNITS 220000 ASSESSED VALUE	AMI AMI AMI ***	BAS UT VAL TOTAL	200.84 79.82 80.74 361.40
01-6N-29-V17B-0206-0000	0400 001	X UNIT 206 FOSTER MICHAEL E & MARY JANE 1226 BLUE GRASS PKWY LA GRANGE, KY 40031	1 UNITS 306000 ASSESSED VALUE	AMI AMI AMI ***	BAS UT VAL TOTAL	200.84 79.82 112.30 392.96
01-6N-29-V17B-0207-0000	0400 001	UNIT 207 STOVER THOMAS E & SALLY 1033 HARMONY BRASS CASTLE RD WASHINGTON, NJ 07882	1 UNITS 215000 ASSESSED VALUE	AMI AMI AMI ***	BAS UT VAL TOTAL	200.84 79.82 78.91 359.57

T A X R O L L

Property Number Owner name & Address	DOR Use	Tax Dist	Location and/or Legal Description					
01-6N-29-V17B-0208-0000 MEYER RANDY C & EHRIER-MEYER ALLISON G (H&W) 1611 EAST NANCY CREEK DRIVE ATLANTA, GA 30319	0400	001	UNIT 208 IN OR 1196/578 SANDCASTLES OR 367/371	1 UNITS 215000 ASSESSED VALUE	AMI AMI AMI ***	BAS UT VAL TOTAL	200.84 79.82 78.91 359.57	
01-6N-29-V17B-0209-0000 KOCHIS JOSEPH A & CHERYL A 6655 OLD ROYALTON ROAD BRECKSVILLE, OH 44141	0400	001	UNIT 209 IN OR 1245/462 SANDCASTLES OR 367/371	1 UNITS 306000 ASSESSED VALUE	AMI AMI AMI ***	BAS UT VAL TOTAL	200.84 79.82 112.30 392.96	
01-6N-29-V17B-0210-0000 NELSON RONALD K & JOANNE 7544 WHISPERING RIDGE SE GRAND RAPIDS, MI 49546	0400	001	UNIT 210 IN OR 902/973 SANDCASTLES OR 367/371	1 UNITS 306000 ASSESSED VALUE	AMI AMI AMI ***	BAS UT VAL TOTAL	200.84 79.82 112.30 392.96	
01-6N-29-V17B-0211-0000 MCDOWELL C P 104 BRIDLE WOOD COURT ALEDO, TX 76008	0400	001	UNIT 211 IN OR 851/777 SANDCASTLES OR 367/371	1 UNITS 220000 ASSESSED VALUE	AMI AMI AMI ***	BAS UT VAL TOTAL	200.84 79.82 80.74 361.40	
01-6N-29-V17B-0212-0000 FINDLAY THOMAS W & PAMELA M C/O MCDONALDS 208 DURDEN ST VIDALIA, GA 30474	0400	001	UNIT 212 IN OR 374 PG 470 SANDCASTLES OR 367/371	1 UNITS 306000 ASSESSED VALUE	AMI AMI AMI ***	BAS UT VAL TOTAL	200.84 79.82 112.30 392.96	
01-6N-29-V17B-0213-0000 MCPHERSON JIMMY D & KAYE D 322 PARK DRIVE DAYTON, OH 45410	0400	001	UNIT 213 IN OR 1209/94 SANDCASTLES OR 367/371	1 UNITS 215000 ASSESSED VALUE	AMI AMI AMI ***	BAS UT VAL TOTAL	200.84 79.82 78.91 359.57	
01-6N-29-V17B-0214-0000 MILLER DOUGLAS C & JANE W 2306 GREENSIDE COURT PONTE VEDRA BEACH, FL 32082	0400	001	UNIT 214 IN OR 966/1771 SANDCASTLES OR 367/371	1 UNITS 215000 ASSESSED VALUE	AMI AMI AMI ***	BAS UT VAL TOTAL	200.84 79.82 78.91 359.57	
01-6N-29-V17B-0215-0000 ASAMOAH DR J & DR V PARTZSCH C/O KIM LYNCH 276 OTTER RUN DRIVE FERNANDINA BEACH, FL 32034	0400	001	UNIT 215 IN OR 640/556 SANDCASTLES OR 367/371	1 UNITS 306000 ASSESSED VALUE	AMI AMI AMI ***	BAS UT VAL TOTAL	200.84 79.82 112.30 392.96	
01-6N-29-V17B-0216-0000 MCNAMARA ROBERT F & KARIN E 150 BOSTON ST GILFORD, CT 06437	0400	001	UNIT 216 IN OR 1103/1924 SANDCASTLES OR 367/371	1 UNITS 306000 ASSESSED VALUE	AMI AMI AMI ***	BAS UT VAL TOTAL	200.84 79.82 112.30 392.96	
01-6N-29-V17B-0217-0000 DOWNEN THOMAS W & HARTMAN FREDERICK D 167 LONG POINT DRIVE FERNANDINA BEACH, FL 32034	0400	001	UNIT 217 IN OR 1217/190 SANDCASTLES OR 367/371	1 UNITS 220000 ASSESSED VALUE	AMI AMI AMI ***	BAS UT VAL TOTAL	200.84 79.82 80.74 361.40	
01-6N-29-V17B-0218-0000 NESMITH HOWARD C & BETTY M 108 SOUTH CASTLE RD DALTON, GA 30720	0400	001	UNIT 218 IN OR 680/28 SANDCASTLES OR 367/371	1 UNITS 306000 ASSESSED VALUE	AMI AMI AMI ***	BAS UT VAL TOTAL	200.84 79.82 112.30 392.96	

01-6N-29-V17B-0219-0000	0400 001	219 SANDCASTLE BYRD JENNIE G 77 SOLANO SQ #155 BENICIA, CA 94510	1 UNITS 215000 ASSESSED VALUE	AMI BAS AMI UT AMI VAL *** TOTAL	200.84 79.82 78.91 359.57
01-6N-29-V17B-0220-0000	0400 001	UNIT 220 O'BRIEN THOMAS I & BARBARA L 63 BANKSTREET NEW CANAAN, CT 06840	1 UNITS 215000 ASSESSED VALUE	AMI BAS AMI UT AMI VAL *** TOTAL	200.84 79.82 78.91 359.57
01-6N-29-V17B-0221-0000	0400 001	UNIT 221 SALERNO FLORENCE 19 DOWNING AVE SEA CLIFF, NY 11579	1 UNITS 306000 ASSESSED VALUE	AMI BAS AMI UT AMI VAL *** TOTAL	200.84 79.82 112.30 392.96
01-6N-29-V17B-0222-0000	0400 001	222 SANDCASTLE OLSON JO ANN E 3323 HILTON WOODS DR COLUMBUS, GA 31906	1 UNITS 220000 ASSESSED VALUE	AMI BAS AMI UT AMI VAL *** TOTAL	200.84 79.82 80.74 361.40
01-6N-29-V17B-0223-0000	0400 001	237 BEACHWOOD RD BRASSEUR MICHAEL D & CANDACE L 237 BEACHWOOD ROAD FERNANDINA BEACH, FL 32034	1 UNITS 220000 ASSESSED VALUE	AMI BAS AMI UT AMI VAL *** TOTAL	200.84 79.82 80.74 361.40
01-6N-29-V17B-0224-0000	0400 001	UNIT 224 HEWITT A KENNETH III & DIANE K 9470 RIVER CLUB PARKWAY DULUTH, GA 30097	1 UNITS 306000 ASSESSED VALUE	AMI BAS AMI UT AMI VAL *** TOTAL	200.84 79.82 112.30 392.96
01-6N-29-V17B-0225-0000	0400 001	UNIT 225 PHILBY KAHLER A C/O PATRICIA TURNER 96600 BLACKROCK ROAD YULEE, FL 32097	1 UNITS 215000 ASSESSED VALUE	AMI BAS AMI UT AMI VAL *** TOTAL	200.84 79.82 78.91 359.57
01-6N-29-V17B-0226-0000	0400 001	UNIT 226 MESSINA ANDREW & ALICE M 69550 HILDRETH LANE FERNANDINA BEACH, FL 32034	1 UNITS 215000 ASSESSED VALUE	AMI BAS AMI UT AMI VAL *** TOTAL	200.84 79.82 78.91 359.57
01-6N-29-V17B-0227-0000	0400 001	UNIT 227 WILLIAMS ERNEST B & ELIZABETH 7072 BELFAST KELLER RD RICHMOND HILLS, GA 31324	1 UNITS 306000 ASSESSED VALUE	AMI BAS AMI UT AMI VAL *** TOTAL	200.84 79.82 112.30 392.96
01-6N-29-V17B-0228-0000	0400 001	UNIT 228 P B M INVESTMENTS INC C/O STARR COURTER 1470 STACI DRIVE GREENSBORO, GA 30642	1 UNITS 220000 ASSESSED VALUE	AMI BAS AMI UT AMI VAL *** TOTAL	200.84 79.82 80.74 361.40
01-6N-29-V17B-0229-0000	0400 001	UNIT 229 MCGUIRK JAMES F 9908 CHAPPELL LANE VIENNA, VA 22181	1 UNITS 306000 ASSESSED VALUE	AMI BAS AMI UT AMI VAL *** TOTAL	200.84 79.82 112.30 392.96
01-6N-29-V17B-0230-0000	0400 001	- NEWMEYER JAMES E & ROSA M & MOSSOROFO BRYAN S & KELLY L 1390 S DIXIE HIGHWAY STE 1310 CORREL CABLES, FL 33146	1 UNITS 220000 ASSESSED VALUE	AMI BAS AMI UT AMI VAL *** TOTAL	200.84 79.82 80.74 361.40
01-6N-29-V17B-0231-0000	0400 001	UNIT 231 DANA SEAN P & O'SULLIVAN JAMES J & BRIAN T	1 UNITS 215000 ASSESSED VALUE	AMI BAS AMI UT AMI VAL	200.84 79.82 78.91

8401 SOUTHSIDE BLVD  
JACKSONVILLE, FL 32256

\*\*\* TOTAL 359.57

01-6N-29-V17B-0232-0000	0400 001	UNIT 232 KNUPSTRUP MICHAEL C & LAURA C 3636 WATERSIDE DRIVE ORANGE PARK, FL 32065	1 UNITS 215000 ASSESSED VALUE	AMI BAS AMI UT AMI VAL *** TOTAL	200.84 79.82 78.91 359.57
01-6N-29-V17B-0233-0000	0400 001	UNIT 233 RAI SWAROOP & SUREKHA H 1900 55TH ST RD OCALA, FL 34474	1 UNITS 220000 ASSESSED VALUE	AMI BAS AMI UT AMI VAL *** TOTAL	200.84 79.82 80.74 361.40
01-6N-29-V17B-0234-0000	0400 001	UNIT 234 HALL W DON & CECIL A JONES JR 4119 BROWNS BRIDGE RD GAINESVILLE, GA 30504	1 UNITS 270000 ASSESSED VALUE	AMI BAS AMI UT AMI VAL *** TOTAL	200.84 79.82 99.09 379.75
01-6N-29-V17B-0235-0000	0400 001	UNIT 235 SKELTON BENSON L & BETTY ANN 1320 THOMASWOOD DRIVE TALLAHASSEE, FL 32308	1 UNITS 220000 ASSESSED VALUE	AMI BAS AMI UT AMI VAL *** TOTAL	200.84 79.82 80.74 361.40
01-6N-29-V17B-0236-0000	0400 001	UNIT 236 DICKSON ROBERT E & CHARLOTTE 4922 LONG BOW RD JACKSONVILLE, FL 32210	1 UNITS 270000 ASSESSED VALUE	AMI BAS AMI UT AMI VAL *** TOTAL	200.84 79.82 99.09 379.75
01-6N-29-V28A-2201-0000	0400 002	2201 BEACH WOOD RD SWAIN CLIFFORD H & REBECCA C 710 WEST ALLENS LANE PHILADELPHIA, PA 19119	1 UNITS 335000 ASSESSED VALUE	AMI BAS AMI UT AMI VAL *** TOTAL	200.84 51.39 129.65 381.88
01-6N-29-V28A-2202-0000	0400 002	2202 BEACH WOOD RD HOMER EDWARD J & TAMARA K 2 JOANNA WAY SHORT HILLS, NJ 07078	1 UNITS 335000 ASSESSED VALUE	AMI BAS AMI UT AMI VAL *** TOTAL	200.84 51.39 129.65 381.88



Property Number Owner name & Address	DOR Use	Tax Dist	Location and/or Legal Description						
01-6N-29-V28A-2203-0000 FLUKER JAMES D JR & DOROTHY I 1161 BROOKGATE WAY ATLANTA, GA 30319	0400	002	2203 BEACH WOOD RD UNIT 2203 IN OR 471 PG 761 LINKSIDE VILLAS A OR 422/355 & OR 477/63-210	1 UNITS 335000 ASSESSED VALUE	AMI AMI AMI ***	BAS UT VAL TOTAL	200.84 51.39 129.65 381.88		
01-6N-29-V28A-2204-0000 HAMPTON MARJORIE B TRUSTEE MARJORIE B HAMPTON TRUST 8 SOUND POINT PLACE FERNANDINA BEACH, FL 32034	0400	002	2204 BEACH WOOD RD UNIT 2204 IN OR 1099/1673 LINKSIDE VILLAS A OR 422/355 & OR 477/63-210	1 UNITS 335000 ASSESSED VALUE	AMI AMI AMI ***	BAS UT VAL TOTAL	200.84 51.39 129.65 381.88		
01-6N-29-V28A-2205-0000 HINDS BETTY T PO BOX 15307 FERNANDINA BEACH, FL 32035-3106	0400	002	2205 BEACH WOOD RD UNIT 2205 IN OR 428 PG 629 LINKSIDE VILLAS A OR 422/355 & OR 477/63-210	1 UNITS 194008 ASSESSED VALUE	AMI AMI AMI ***	BAS UT VAL TOTAL	200.84 51.39 75.08 327.31		
01-6N-29-V28A-2206-0000 PERRIER DONALD & DIANNE BOX 521 NORTH GOWER ONTARIO, CANADA KOA2T0	0400	002	2206 BEACH WOOD RD UNIT 2206 IN OR 840/252 LINKSIDE VILLAS A OR 422/355 & OR 477/63-210	1 UNITS 300000 ASSESSED VALUE	AMI AMI AMI ***	BAS UT VAL TOTAL	200.84 51.39 116.10 368.33		
01-6N-29-V28A-2207-0000 CALLAN VICKI P 2207 BEACHWOOD ROAD FERNANDINA BEACH, FL 32034	0400	002	2207 BEACH WOOD RD UNIT 2207 IN OR 1019/1637 LINKSIDE VILLAS A OR 422/355 & OR 477/63-210	1 UNITS 300000 ASSESSED VALUE	AMI AMI AMI ***	BAS UT VAL TOTAL	200.84 51.39 116.10 368.33		
01-6N-29-V28A-2208-0000 AHEARN MARTHA ANNE 2208 BEACH WOOD ROAD FERNANDINA BEACH, FL 32034	0400	002	2208 BEACH WOOD RD UNIT 2208 IN OR 895/281 LINKSIDE VILLAS A OR 422/355 & OR 477/63-210	1 UNITS 202981 ASSESSED VALUE	AMI AMI AMI ***	BAS UT VAL TOTAL	200.84 51.39 78.55 330.78		
01-6N-29-V28A-2209-0000 POPE BARBARA M 6545 RIVERSIDE DRIVE ATLANTA, GA 30328	0400	002	2209 BEACH WOOD RD UNIT 2209 PT OR 898/1664 & PT OR 973/464 & OR 975/1181 LINKSIDE VILLAS A OR 422/355 & OR 477/63-210	1 UNITS 335000 ASSESSED VALUE	AMI AMI AMI ***	BAS UT VAL TOTAL	200.84 51.39 129.65 381.88		
01-6N-29-V28A-2210-0000 BLUESTEIN DAVID H PO BOX 513 DARIEN, GA 31305	0400	002	2210 BEACH WOOD RD UNIT 2210 IN OR 440 PG 145 LINKSIDE VILLAS A OR 422/355 & OR 477/63-210	1 UNITS 335000 ASSESSED VALUE	AMI AMI AMI ***	BAS UT VAL TOTAL	200.84 51.39 129.65 381.88		
01-6N-29-V28A-2211-0000 JONES MORGAN R 650 EAST GRAVERS LANE WYNOMOOR, PA 19038	0400	002	2211 BEACH WOOD RD UNIT 2211 IN OR 445 PG 510 LINKSIDE VILLAS A OR 422/355 & OR 477/63-210	1 UNITS 335000 ASSESSED VALUE	AMI AMI AMI ***	BAS UT VAL TOTAL	200.84 51.39 129.65 381.88		
01-6N-29-V28A-2212-0000 MITCHELL ARNOLD M & JEAN 5 HUNTING HOLLOW DRIVE	0400	002	2212 BEACH WOOD RD UNIT 2212 IN OR 641/955	1 UNITS 335000 ASSESSED VALUE	AMI AMI AMI	BAS UT VAL	200.84 51.39 129.65		

PEPPER PIKE, OH 44124		LINKSIDE VILLAS A OR 422/355 & OR 477/63-210		*** TOTAL	381.88
01-6N-29-V28A-2213-0000	0400 002	2213 BEACH WOOD RD UNIT 2213 IN OR 994/1732 LINKSIDE VILLAS A OR 422/355 & OR 477/63-210	1 UNITS 335000 ASSESSED VALUE	AMI BAS AMI UT AMI VAL *** TOTAL	200.84 51.39 129.65 381.88
01-6N-29-V28A-2214-0000	0400 002	2214 BEACH WOOD RD UNIT 2214 IN OR 680/650 LINKSIDE VILLAS A OR 422/355 & OR 477/63-210	1 UNITS 335000 ASSESSED VALUE	AMI BAS AMI UT AMI VAL *** TOTAL	200.84 51.39 129.65 381.88
01-6N-29-V28A-2215-0000	0400 002	2215 BEACH WOOD RD UNIT 2215 IN OR 881/1394 LINKSIDE VILLAS A OR 422/355 & OR 477/63-210	1 UNITS 330000 ASSESSED VALUE	AMI BAS AMI UT AMI VAL *** TOTAL	200.84 51.39 127.71 379.94
01-6N-29-V28A-2216-0000	0400 002	2216 BEACH WOOD RD UNIT 2216 IN OR 453 PG 64 LINKSIDE VILLAS A OR 422/355 & OR 477/63-210	1 UNITS 180225 ASSESSED VALUE	AMI BAS AMI UT AMI VAL *** TOTAL	200.84 51.39 69.75 321.98
01-6N-29-V28A-2217-0000	0400 002	2217 BEACH WOOD RD UNIT 2217 IN OR 968/1541 LINKSIDE VILLAS A OR 422/355 & OR 477/63-210	1 UNITS 335000 ASSESSED VALUE	AMI BAS AMI UT AMI VAL *** TOTAL	200.84 51.39 129.65 381.88
01-6N-29-V28A-2218-0000	0400 002	2218 BEACH WOOD RD UNIT 2218 IN OR 1229/1449 LINKSIDE VILLAS A OR 422/355 & OR 477/63-210	1 UNITS 198494 ASSESSED VALUE	AMI BAS AMI UT AMI VAL *** TOTAL	200.84 51.39 76.82 329.05
01-6N-29-V28A-2219-0000	0400 002	2219 BEACH WOOD RD UNIT 2219 IN OR 567/1122 LINKSIDE VILLAS A OR 422/355 & OR 477/63-210	1 UNITS 335000 ASSESSED VALUE	AMI BAS AMI UT AMI VAL *** TOTAL	200.84 51.39 129.65 381.88
01-6N-29-V28A-2220-0000	0400 002	2220 BEACH WOOD RD UNIT 2220 IN OR 1054/944 LINKSIDE VILLAS A OR 422/355 & OR 477/63-210	1 UNITS 330000 ASSESSED VALUE	AMI BAS AMI UT AMI VAL *** TOTAL	200.84 51.39 127.71 379.94
01-6N-29-V28A-2221-0000	0400 002	2221 BEACH WOOD RD UNIT 2221 IN OR 1049/356 & TRUST LINKSIDE VILLAS A OR 422/355 & OR 477/63-210	1 UNITS 330000 ASSESSED VALUE	AMI BAS AMI UT AMI VAL *** TOTAL	200.84 51.39 127.71 379.94
01-6N-29-V28A-2222-0000	0400 002	2222 BEACH WOOD RD UNIT 2222 IN OR 1198/481 LINKSIDE VILLAS A OR 422/355 & OR 477/63-210	1 UNITS 335000 ASSESSED VALUE	AMI BAS AMI UT AMI VAL *** TOTAL	200.84 51.39 129.65 381.88
01-6N-29-V28B-0003-0000	0000 002	-	3 UNITS	AMI BAS	602.52

AMELIA ISLAND COMPANY AMELIA ISLAND PLANTATION FERNANDINA BEACH, FL 32034	PHASE 3 & 3-1 PT OF OR 397/684 & OR 457/42 COURTSIDE VILLA IN OR 507/1247	656000 ASSESSED VALUE	AMI UT AMI VAL *** TOTAL	154.17 253.87 1,010.56
01-6N-29-V28B-2301-0000 0400 002 FREEMAN MARC & LOUISE TRUSTEES MARC E & LOUISE A FREEMAN REVOCABLE TRUST 215 S MONROE TALLAHASSEE, FL 32301	- UNIT 2301 IN OR 1197/1168-1171 COURTSIDE VILLAGE OR 434/589	1 UNITS 200000 ASSESSED VALUE	AMI BAS AMI UT AMI VAL *** TOTAL	200.84 51.39 77.40 329.63
01-6N-29-V28B-2302-0000 0400 002 GLASS MANAGEMENT SERVICES INC 3015 SHANNON LAKES NORTH TALLAHASSEE, FL 32309	- UNIT 2302 IN OR 1179/1906 COURTSIDE VILLAGE OR 434/589	1 UNITS 200000 ASSESSED VALUE	AMI BAS AMI UT AMI VAL *** TOTAL	200.84 51.39 77.40 329.63
01-6N-29-V28B-2305-0000 0400 002 KAYE STEPHEN F & SUSAN G CO-TRUSTEES OF SUSAN KAYE LIVING TRUST 235 EAST 40TH STREET NEW YORK, NY 10016	- UNIT 2305 IN OR 1212/945 COURTSIDE VILLAGE OR 434/589	1 UNITS 200000 ASSESSED VALUE	AMI BAS AMI UT AMI VAL *** TOTAL	200.84 51.39 77.40 329.63
01-6N-29-V28B-2306-0000 0400 002 FOWLER JOHN M & TULL SUSAN E 2805 FOXCROFT ROAD LITTLE ROCK, AR 72207	- UNIT 2306 IN OR 1231/1119 COURTSIDE VILLAGE OR 434/589	1 UNITS 200000 ASSESSED VALUE	AMI BAS AMI UT AMI VAL *** TOTAL	200.84 51.39 77.40 329.63
01-6N-29-V28B-2309-0000 0400 002 BUDD JAMES L & HOLLI S 400 WESTMINSTER RD ROCHESTER, NY 14607	- UNIT 2309 IN OR 1144/1355 COURTSIDE VILLAGE OR 434/589	1 UNITS 200000 ASSESSED VALUE	AMI BAS AMI UT AMI VAL *** TOTAL	200.84 51.39 77.40 329.63
01-6N-29-V28B-2310-0000 0400 002 PENNINGTON DAVID M & PATRICIA 2770 BROADMOOR ROCHESTER HILLS, MI 48309	- UNIT 2310 IN OR 844/887 COURTSIDE VILLAGE OR 434/589	1 UNITS 200000 ASSESSED VALUE	AMI BAS AMI UT AMI VAL *** TOTAL	200.84 51.39 77.40 329.63

Property Number Owner name & Address	DOR Use	Tax Dist	Location and/or Legal Description					
01-6N-29-V28B-2313-0000 CROWE MARY JANE P O BOX 762 WILMETTE, IL 60091	0400	002	- UNIT 2313 IN OR 783/1642 COURTSIDE VILLAGE OR 434/589	1 UNITS 200000 ASSESSED VALUE	AMI AMI AMI ***	BAS UT VAL TOTAL	200.84 51.39 77.40 329.63	
01-6N-29-V28B-2314-0000 SERIF GEORGE S & LOUISE 3721 LINDHURST RD COLUMBUS, OH 43220	0400	002	- UNIT 2314 IN OR 904/1921 COURTSIDE VILLAGE OR 434/589	1 UNITS 200000 ASSESSED VALUE	AMI AMI AMI ***	BAS UT VAL TOTAL	200.84 51.39 77.40 329.63	
01-6N-29-V28B-2317-0000 REYNOLDS BRODERICK & TERESA & BUNTING BRIAN & SHAW MOLLY (H&W) 8 CHICORY LANE PENNINGTON, NJ 08534	0400	002	- UNIT 2317 IN OR 1066/1415 COURTSIDE VILLAGE OR 434/589	1 UNITS 200000 ASSESSED VALUE	AMI AMI AMI ***	BAS UT VAL TOTAL	200.84 51.39 77.40 329.63	
01-6N-29-V28B-2318-0000 CONLON BARBARA D TRUSTEE BARBARA DONALDSON CONLON TRUST 2736 PRAIRIE EVANSTON, IL 60201	0400	002	- UNIT 2318 IN OR 993/1401 COURTSIDE VILLAGE OR 434/589	1 UNITS 200000 ASSESSED VALUE	AMI AMI AMI ***	BAS UT VAL TOTAL	200.84 51.39 77.40 329.63	
01-6N-29-V28B-2321-0000 VAN LAHR JONATHAN & ULLOM BRIAN J RT 1 BOX 134A WEBSTER, KY 40176	0400	002	- UNIT 2321 IN OR 966/1600 COURTSIDE VILLAGE OR 434/589	1 UNITS 200000 ASSESSED VALUE	AMI AMI AMI ***	BAS UT VAL TOTAL	200.84 51.39 77.40 329.63	
01-6N-29-V28B-2322-0000 MENDEZ WILDREDO & MENDEZ CHRISTINA M (H&W) (99%) & HENDERSON BONNIE K (1%) 5442 MAPLE RIDGE COURT LAKE FOREST, FL 32771	0400	002	- UNIT 2322 IN OR 1196/248 COURTSIDE VILLAGE OR 434/589	1 UNITS 200000 ASSESSED VALUE	AMI AMI AMI ***	BAS UT VAL TOTAL	200.84 51.39 77.40 329.63	
01-6N-29-V28B-2325-0000 SOKOLOWSKI PAUL A & JACKIE 12891 EAGLES VIEW RD PHOENIX, MD 21131	0400	002	- UNIT 2325 IN OR 784/463 COURTSIDE VILLAGE OR 434/589	1 UNITS 200000 ASSESSED VALUE	AMI AMI AMI ***	BAS UT VAL TOTAL	200.84 51.39 77.40 329.63	
01-6N-29-V28B-2326-0000 BILLINGS CHERYL S 734 OCEAN CLUB PLACE FERNANDINA BEACH, FL 32034	0400	002	- UNIT 2326 IN OR 919/418 COURTSIDE VILLAGE OR 434/589	1 UNITS 200000 ASSESSED VALUE	AMI AMI AMI ***	BAS UT VAL TOTAL	200.84 51.39 77.40 329.63	
01-6N-29-V28B-2329-0000 STEFINA SHERRY L TRUSTEE SHERRY L STEFINA LIVING TRUST 106 BURWYCK PRAK DRIVE SALINE, MI 48176	0400	002	- UNIT 2329 IN OR 907/1728 COURTSIDE VILLAGE OR 434/589	1 UNITS 200000 ASSESSED VALUE	AMI AMI AMI ***	BAS UT VAL TOTAL	200.84 51.39 77.40 329.63	
01-6N-29-V28B-2330-0000 GRANT DOUGLAS A & SUSAN 6301 CARDINAL HILL PLACE SPRINGFIELD, VA 22152	0400	002	- UNIT 2330 IN OR 1168/1243 COURTSIDE VILLAGE OR 434/589	1 UNITS 200000 ASSESSED VALUE	AMI AMI AMI ***	BAS UT VAL TOTAL	200.84 51.39 77.40 329.63	
01-6N-29-V28B-2333-0000 OSSI RICHARD & CAROL	0400	002	- UNIT 2333	1 UNITS 200000 ASSESSED VALUE	AMI AMI	BAS UT	200.84 51.39	

RIO VISTA 14 HENION GARDEN MAHWAH, NJ 07430		IN OR 483/662 COURTSIDE VILLAGE #2 OR482/734		AMI VAL *** TOTAL	77.40 329.63
01-6N-29-V28B-2334-0000	0400 002	-	1 UNITS	AMI BAS	200.84
BLYTHER MICHAEL E & BETH ANN 301 KIRKWOOD DRIVE BOX 21 SUDBURY ONTARIO, XX CANADA P3E -4S8		UNIT 2334 IN OR 616 PG 16 COURTSIDE VILLAGE #2 OR482/734	200000 ASSESSED VALUE	AMI UT AMI VAL *** TOTAL	51.39 77.40 329.63
01-6N-29-V28B-2337-0000	0400 002	-	1 UNITS	AMI BAS	200.84
MARRA JOHN M PO BOX 171008 MILWAUKEE, WI 53217		UNIT 2337 IN OR 1197/1799 COURTSIDE VILLAGE #2 OR482/734	200000 ASSESSED VALUE	AMI UT AMI VAL *** TOTAL	51.39 77.40 329.63
01-6N-29-V28B-2338-0000	0400 002	-	1 UNITS	AMI BAS	200.84
SCHLEGEL LAILY & DAVID 1677 BEACH WALKER RD FERNANDINA BEACH, FL 32034		UNIT 2338 IN OR 1140/568 COURTSIDE VILLAGE #2 OR482/734	200000 ASSESSED VALUE	AMI UT AMI VAL *** TOTAL	51.39 77.40 329.63
01-6N-29-V28B-2341-0000	0400 002	-	1 UNITS	AMI BAS	200.84
STEVENSON SCOTT & MARY (99%) & STEVENSON JAMES & MILLIE (1%) 18 SCHANCK RD HOLMDEL, NJ 07735		UNIT 2341 IN OR 1178/154 COURTSIDE VILLAGE #2 OR482/734	200000 ASSESSED VALUE	AMI UT AMI VAL *** TOTAL	51.39 77.40 329.63
01-6N-29-V28B-2342-0000	0400 002	-	1 UNITS	AMI BAS	200.84
BALDWIN MICHAEL H & JANICE C 1 TOAD RD ANDERSONVILLE, GA 31711		UNIT 2342 IN OR 966/103 COURTSIDE VILLAGE #2 OR482/734	200000 ASSESSED VALUE	AMI UT AMI VAL *** TOTAL	51.39 77.40 329.63
01-6N-29-V28B-2345-0000	0400 002	2347 COURTSIDE	1 UNITS	AMI BAS	200.84
EISELE WILLIAM D & HELEN H P O BOX 8194 FERNANDINA BEACH, FL 32035-8194		UNIT 2345 IN OR 625 PG 259 COURTSIDE VILLAGE #2 OR482/734	123358 ASSESSED VALUE	AMI UT AMI VAL *** TOTAL	51.39 47.74 299.97
01-6N-29-V28B-2346-0000	0400 002	-	1 UNITS	AMI BAS	200.84
MCADOO JOHN H & NANCY TRUSTEES JOHN & NANCY MCADOO TRUST 1021 BROAD BRANCH COURT MCLEAN, VA 22101		UNIT 2346 IN OR 1137/1434 COURTSIDE VILLAGE #2 OR482/734	200000 ASSESSED VALUE	AMI UT AMI VAL *** TOTAL	51.39 77.40 329.63
01-6N-29-V28B-2349-0000	0400 002	-	1 UNITS	AMI BAS	200.84
BLACK DORWIN C III & LYNN C & CANADAY ARTHUR C (5% INT) 8609 PILGRIM COURT ALEXANDRIA, VA 22308		UNIT 2349 IN OR 1091/1467 COURTSIDE VILLAGE #2	200000 ASSESSED VALUE	AMI UT AMI VAL *** TOTAL	51.39 77.40 329.63
01-6N-29-V28B-2350-0000	0400 002	-	1 UNITS	AMI BAS	200.84
OTINGER SAM J 1242 ALABAMA HWY 205 S BOAZ, AL 35957		UNIT 2350 IN OR 1174/1358 COURTSIDE VILLAGE #2 OR482/734	200000 ASSESSED VALUE	AMI UT AMI VAL *** TOTAL	51.39 77.40 329.63
01-6N-29-V28B-2353-0000	0400 002	-	1 UNITS	AMI BAS	200.84
FARNY PAUL O & FRAUKE UFERSTRASS 16 68549 ILVESHEIM XX XXXXX GERMANY		UNIT 2353 IN OR 747/67 COURTSIDE VILLAGE #2 OR482/734	200000 ASSESSED VALUE	AMI UT AMI VAL *** TOTAL	51.39 77.40 329.63
01-6N-29-V28B-2354-0000	0400 002	-	1 UNITS	AMI BAS	200.84
JINNAH RIYAZ & SARAH 724 MAIDEN CHOICE LANE #204 BALTIMORE, MD 21228		UNIT 2354 IN OR 818 PG 700 COURTSIDE VILLAGE #2	200000 ASSESSED VALUE	AMI UT AMI VAL *** TOTAL	51.39 77.40 329.63